

Scaled data based on original data using  
LM-79-08 Approved Method: Electrical and Photometric Measurements of Solid-State  
Lighting Products

Test Report Prepared for

Cooper Lighting Solutions

(formerly Eaton)

Brand: LUMIERE

Report Number: P29548 (CONVERTED FROM TYPE C PHOTOMETRY)

Luminaire Tested: **1002-[A1, P1, S1, SU1]-FL-LEDCB-F-BK-LC1-UNV**

Issue Date: 3/3/2020

**Test Information**

Test Method: LM-79-08  
Report Number: P29548 (CONVERTED FROM TYPE C PHOTOMETRY)  
Test Lab: INNOVATION CENTER-P2  
Issue Date: 3/3/2020  
Manufacturer: COOPER LIGHTING SOLUTIONS (FORMERLY EATON)  
Product Line: LUMIERE  
Catalog Number: 1002-[A1, P1, S1, SU1]-FL-LEDCB-F-BK-LC1-UNV  
Description: LUMIERE LANTERRA 1002 LED ACCENT/PATH/SIGN LUMINAIRE, FLUSH LENS, FLOOD OPTIC, BLACK HOUSING.  
Light Source: (1) COLOR CHAGING MODULE, SET TO 3500K CCT, 90 CRI LED  
Ballast/Driver: ELECTRONIC DRIVER

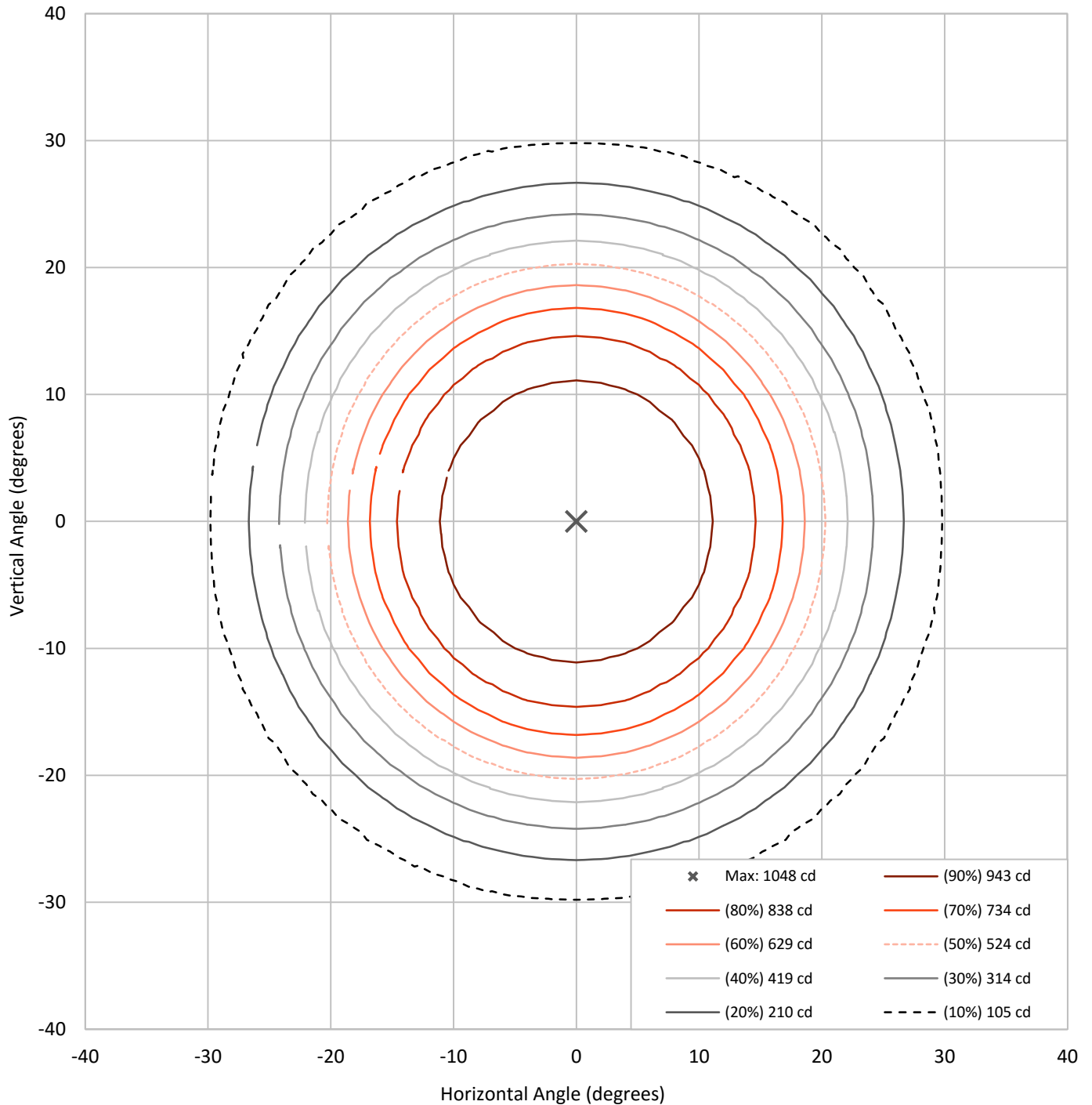
**Summary**

Lumens per Lamp:	N/A	NEMA Type:	4H x 4V
Luminaire Lumens:	466.4 lumens	Max Intensity:	1048 candela
Efficiency:	N/A	Max Intensity Angle:	0°H x 0°V
Efficacy:	34.5 lumens/watt		
Luminous Opening:	Circular (Dia: 0.17' x H: 0')		
Beam Angle (50%):	40.6°H x 40.6°V	Field Angle (10%):	59.6°H x 59.6°V
Beam Lumens:	320 lumens	Field Lumens:	443.7 lumens
Beam Efficiency:	68.6%	Field Efficiency:	95.1%
Input Watts (W):	13.5		
Input Voltage (V):	120		
Input Current (Ain):	NR		
Voltage Rise (V):	NR		
Power Factor:	NR		
Total Harmonic Distortion (THDi):	NR		
Frequency (hertz):	60		
Stabilization Time:	NR		
Operation Time:	NR		
Ambient Temperature (°C):	NR		
Test Distance:	25 FT		

REPORT NUMBER: P29548 (CONVERTED FROM TYPE C PHOTOMETRY)

CATALOG NUMBER: 1002-[A1, P1, S1, SU1]-FL-LEDCB-F-BK-LC1-UNV

### Iso-Candela Plot





REPORT NUMBER: P29548 (CONVERTED FROM TYPE C PHOTOMETRY)

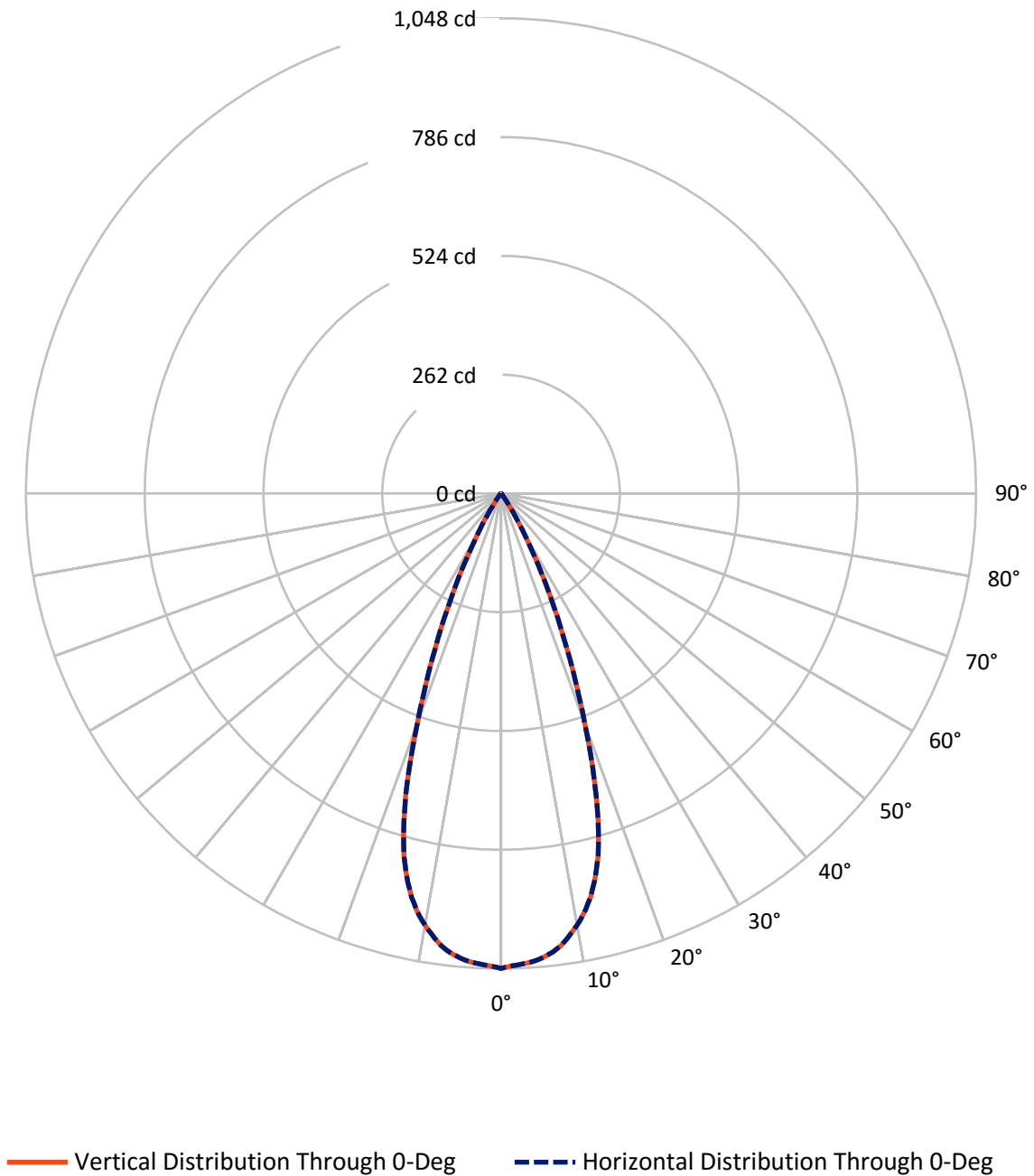
CATALOG NUMBER: 1002-[A1, P1, S1, SU1]-FL-LEDCB-F-BK-LC1-UNV

### Lumen Table

90	0.0																		
80	0.0																		
70	0.0																		
60	0.0																		
50	0.0																		
40	0.0																		
30	0.0																		
20	0.0																		
10	0.0																		
0	0.0																		
-10	0.0																		
-20	0.0																		
-30	0.0																		
-40	0.0																		
-50	0.0																		
-60	0.0																		
-70	0.0																		
-80	0.0																		
-90	0.0																		
	-90	-80	-70	-60	-50	-40	-30	-20	-10	0	10	20	30	40	50	60	70	80	90

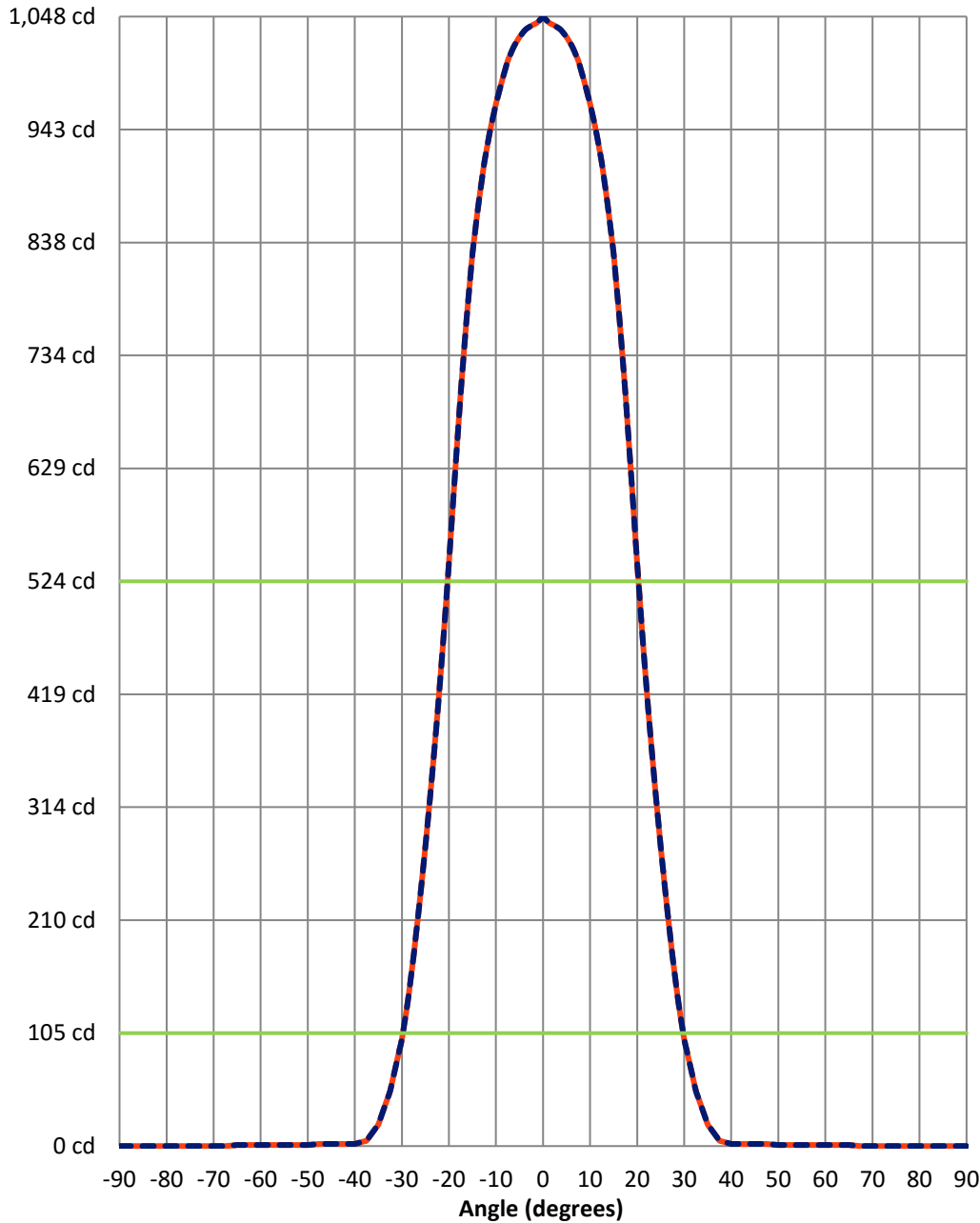
REPORT NUMBER: P29548 (CONVERTED FROM TYPE C PHOTOMETRY)  
CATALOG NUMBER: 1002-[A1, P1, S1, SU1]-FL-LEDCB-F-BK-LC1-UNV

### Luminous Intensity Polar Plot



REPORT NUMBER: P29548 (CONVERTED FROM TYPE C PHOTOMETRY)  
 CATALOG NUMBER: 1002-[A1, P1, S1, SU1]-FL-LEDCB-F-BK-LC1-UNV

### Luminous Intensity Plot



**Beam:**  
 H Angle: 40.6°  
 V Angle: 40.6°  
 Lumens: 320  
 Efficiency: 68.6%

**Field:**  
 H Angle: 59.6°  
 V Angle: 59.6°  
 Lumens: 443.7  
 Efficiency: 95.1%

**Spill:**  
 Lumens: 22.7  
 Efficiency: 4.9%

— Vertical Distribution through 0-Deg  
 - - Horizontal Distribution through 0-Deg



REPORT NUMBER: P29548 (CONVERTED FROM TYPE C PHOTOMETRY)  
 CATALOG NUMBER: 1002-[A1, P1, S1, SU1]-FL-LEDCB-F-BK-LC1-UNV

FIELD  
 BEAM

**CANDELA DISTRIBUTION:**

	-90°	-88.75°	-87.5°	-86.25°	-85°	-83.75°	-82.5°	-81.25°	-80°	-78.75°	-77.5°
90°	0	0	0	0	0	0	0	0	0	0	0
88.75°	0	0	0	0	0	0	0	0	0	0	0
87.5°	0	0	0	0	0	0	0	0	0	0	0
86.25°	0	0	0	0	0	0	0	0	0	0	0
85°	0	0	0	0	0	0	0	0	0	0	0
83.75°	0	0	0	0	0	0	0	0	0	0	0
82.5°	0	0	0	0	0	0	0	0	0	0	0
81.25°	0	0	0	0	0	0	0	0	0	0	0
80°	0	0	0	0	0	0	0	0	0	0	0
78.75°	0	0	0	0	0	0	0	0	0	0	0
77.5°	0	0	0	0	0	0	0	0	0	0	0
76.25°	0	0	0	0	0	0	0	0	0	0	0
75°	0	0	0	0	0	0	0	0	0	0	0
73.75°	0	0	0	0	0	0	0	0	0	0	0
72.5°	0	0	0	0	0	0	0	0	0	0	0
71.25°	0	0	0	0	0	0	0	0	0	0	0
70°	0	0	0	0	0	0	0	0	0	0	0
68.75°	0	0	0	0	0	0	0	0	0	0	0
67.5°	0	0	0	0	0	0	0	0	0	0	0
66.25°	0	0	0	0	0	0	0	0	0	0	0
65°	0	0	0	0	0	0	0	0	0	0	0
63.75°	0	0	0	0	0	0	0	0	0	0	0
62.5°	0	0	0	0	0	0	0	0	0	0	0
61.25°	0	0	0	0	0	0	0	0	0	0	0
60°	0	0	0	0	0	0	0	0	0	0	0
58.75°	0	0	0	0	0	0	0	0	0	0	0
57.5°	0	0	0	0	0	0	0	0	0	0	0
56.25°	0	0	0	0	0	0	0	0	0	0	0
55°	0	0	0	0	0	0	0	0	0	0	0
53.75°	0	0	0	0	0	0	0	0	0	0	0
52.5°	0	0	0	0	0	0	0	0	0	0	0
51.25°	0	0	0	0	0	0	0	0	0	0	0
50°	0	0	0	0	0	0	0	0	0	0	0
48.75°	0	0	0	0	0	0	0	0	0	0	0
47.5°	0	0	0	0	0	0	0	0	0	0	0
46.25°	0	0	0	0	0	0	0	0	0	0	0
45°	0	0	0	0	0	0	0	0	0	0	0
43.75°	0	0	0	0	0	0	0	0	0	0	0
42.5°	0	0	0	0	0	0	0	0	0	0	0
41.25°	0	0	0	0	0	0	0	0	0	0	0
40°	0	0	0	0	0	0	0	0	0	0	0
38.75°	0	0	0	0	0	0	0	0	0	0	0
37.5°	0	0	0	0	0	0	0	0	0	0	0
36.25°	0	0	0	0	0	0	0	0	0	0	0
35°	0	0	0	0	0	0	0	0	0	0	0



REPORT NUMBER: P29548 (CONVERTED FROM TYPE C PHOTOMETRY)  
 CATALOG NUMBER: 1002-[A1, P1, S1, SU1]-FL-LEDCB-F-BK-LC1-UNV

**CANDELA DISTRIBUTION (continued):**

	-90°	-88.75°	-87.5°	-86.25°	-85°	-83.75°	-82.5°	-81.25°	-80°	-78.75°	-77.5°
33.75°	0	0	0	0	0	0	0	0	0	0	0
32.5°	0	0	0	0	0	0	0	0	0	0	0
31.25°	0	0	0	0	0	0	0	0	0	0	0
30°	0	0	0	0	0	0	0	0	0	0	0
28.75°	0	0	0	0	0	0	0	0	0	0	0
27.5°	0	0	0	0	0	0	0	0	0	0	0
26.25°	0	0	0	0	0	0	0	0	0	0	0
25°	0	0	0	0	0	0	0	0	0	0	0
23.75°	0	0	0	0	0	0	0	0	0	0	0
22.5°	0	0	0	0	0	0	0	0	0	0	0
21.25°	0	0	0	0	0	0	0	0	0	0	0
20°	0	0	0	0	0	0	0	0	0	0	0
18.75°	0	0	0	0	0	0	0	0	0	0	0
17.5°	0	0	0	0	0	0	0	0	0	0	0
16.25°	0	0	0	0	0	0	0	0	0	0	0
15°	0	0	0	0	0	0	0	0	0	0	0
13.75°	0	0	0	0	0	0	0	0	0	0	0
12.5°	0	0	0	0	0	0	0	0	0	0	0
11.25°	0	0	0	0	0	0	0	0	0	0	0
10°	0	0	0	0	0	0	0	0	0	0	0
8.75°	0	0	0	0	0	0	0	0	0	0	0
7.5°	0	0	0	0	0	0	0	0	0	0	0
6.25°	0	0	0	0	0	0	0	0	0	0	0
5°	0	0	0	0	0	0	0	0	0	0	0
3.75°	0	0	0	0	0	0	0	0	0	0	0
2.5°	0	0	0	0	0	0	0	0	0	0	0
1.25°	0	0	0	0	0	0	0	0	0	0	0
0°	0	0	0	0	0	0	0	0	0	0	0
-1.25°	0	0	0	0	0	0	0	0	0	0	0
-2.5°	0	0	0	0	0	0	0	0	0	0	0
-3.75°	0	0	0	0	0	0	0	0	0	0	0
-5°	0	0	0	0	0	0	0	0	0	0	0
-6.25°	0	0	0	0	0	0	0	0	0	0	0
-7.5°	0	0	0	0	0	0	0	0	0	0	0
-8.75°	0	0	0	0	0	0	0	0	0	0	0
-10°	0	0	0	0	0	0	0	0	0	0	0
-11.25°	0	0	0	0	0	0	0	0	0	0	0
-12.5°	0	0	0	0	0	0	0	0	0	0	0
-13.75°	0	0	0	0	0	0	0	0	0	0	0
-15°	0	0	0	0	0	0	0	0	0	0	0
-16.25°	0	0	0	0	0	0	0	0	0	0	0
-17.5°	0	0	0	0	0	0	0	0	0	0	0
-18.75°	0	0	0	0	0	0	0	0	0	0	0
-20°	0	0	0	0	0	0	0	0	0	0	0
-21.25°	0	0	0	0	0	0	0	0	0	0	0





REPORT NUMBER: P29548 (CONVERTED FROM TYPE C PHOTOMETRY)  
 CATALOG NUMBER: 1002-[A1, P1, S1, SU1]-FL-LEDCB-F-BK-LC1-UNV

**CANDELA DISTRIBUTION (continued):**

	-90°	-88.75°	-87.5°	-86.25°	-85°	-83.75°	-82.5°	-81.25°	-80°	-78.75°	-77.5°
-22.5°	0	0	0	0	0	0	0	0	0	0	0
-23.75°	0	0	0	0	0	0	0	0	0	0	0
-25°	0	0	0	0	0	0	0	0	0	0	0
-26.25°	0	0	0	0	0	0	0	0	0	0	0
-27.5°	0	0	0	0	0	0	0	0	0	0	0
-28.75°	0	0	0	0	0	0	0	0	0	0	0
-30°	0	0	0	0	0	0	0	0	0	0	0
-31.25°	0	0	0	0	0	0	0	0	0	0	0
-32.5°	0	0	0	0	0	0	0	0	0	0	0
-33.75°	0	0	0	0	0	0	0	0	0	0	0
-35°	0	0	0	0	0	0	0	0	0	0	0
-36.25°	0	0	0	0	0	0	0	0	0	0	0
-37.5°	0	0	0	0	0	0	0	0	0	0	0
-38.75°	0	0	0	0	0	0	0	0	0	0	0
-40°	0	0	0	0	0	0	0	0	0	0	0
-41.25°	0	0	0	0	0	0	0	0	0	0	0
-42.5°	0	0	0	0	0	0	0	0	0	0	0
-43.75°	0	0	0	0	0	0	0	0	0	0	0
-45°	0	0	0	0	0	0	0	0	0	0	0
-46.25°	0	0	0	0	0	0	0	0	0	0	0
-47.5°	0	0	0	0	0	0	0	0	0	0	0
-48.75°	0	0	0	0	0	0	0	0	0	0	0
-50°	0	0	0	0	0	0	0	0	0	0	0
-51.25°	0	0	0	0	0	0	0	0	0	0	0
-52.5°	0	0	0	0	0	0	0	0	0	0	0
-53.75°	0	0	0	0	0	0	0	0	0	0	0
-55°	0	0	0	0	0	0	0	0	0	0	0
-56.25°	0	0	0	0	0	0	0	0	0	0	0
-57.5°	0	0	0	0	0	0	0	0	0	0	0
-58.75°	0	0	0	0	0	0	0	0	0	0	0
-60°	0	0	0	0	0	0	0	0	0	0	0
-61.25°	0	0	0	0	0	0	0	0	0	0	0
-62.5°	0	0	0	0	0	0	0	0	0	0	0
-63.75°	0	0	0	0	0	0	0	0	0	0	0
-65°	0	0	0	0	0	0	0	0	0	0	0
-66.25°	0	0	0	0	0	0	0	0	0	0	0
-67.5°	0	0	0	0	0	0	0	0	0	0	0
-68.75°	0	0	0	0	0	0	0	0	0	0	0
-70°	0	0	0	0	0	0	0	0	0	0	0
-71.25°	0	0	0	0	0	0	0	0	0	0	0
-72.5°	0	0	0	0	0	0	0	0	0	0	0
-73.75°	0	0	0	0	0	0	0	0	0	0	0
-75°	0	0	0	0	0	0	0	0	0	0	0
-76.25°	0	0	0	0	0	0	0	0	0	0	0
-77.5°	0	0	0	0	0	0	0	0	0	0	0



REPORT NUMBER: P29548 (CONVERTED FROM TYPE C PHOTOMETRY)

CATALOG NUMBER: 1002-[A1, P1, S1, SU1]-FL-LEDCB-F-BK-LC1-UNV

**CANDELA DISTRIBUTION (continued):**

	-90°	-88.75°	-87.5°	-86.25°	-85°	-83.75°	-82.5°	-81.25°	-80°	-78.75°	-77.5°
-78.75°	0	0	0	0	0	0	0	0	0	0	0
-80°	0	0	0	0	0	0	0	0	0	0	0
-81.25°	0	0	0	0	0	0	0	0	0	0	0
-82.5°	0	0	0	0	0	0	0	0	0	0	0
-83.75°	0	0	0	0	0	0	0	0	0	0	0
-85°	0	0	0	0	0	0	0	0	0	0	0
-86.25°	0	0	0	0	0	0	0	0	0	0	0
-87.5°	0	0	0	0	0	0	0	0	0	0	0
-88.75°	0	0	0	0	0	0	0	0	0	0	0
-90°	0	0	0	0	0	0	0	0	0	0	0



REPORT NUMBER: P29548 (CONVERTED FROM TYPE C PHOTOMETRY)  
 CATALOG NUMBER: 1002-[A1, P1, S1, SU1]-FL-LEDCB-F-BK-LC1-UNV

**CANDELA DISTRIBUTION (continued):**

	-76.25°	-75°	-73.75°	-72.5°	-71.25°	-70°	-68.75°	-67.5°	-66.25°	-65°	-63.75°
90°	0	0	0	0	0	0	0	0	0	0	0
88.75°	0	0	0	0	0	0	0	0	0	0	0
87.5°	0	0	0	0	0	0	0	0	0	0	0
86.25°	0	0	0	0	0	0	0	0	0	0	0
85°	0	0	0	0	0	0	0	0	0	0	0
83.75°	0	0	0	0	0	0	0	0	0	0	0
82.5°	0	0	0	0	0	0	0	0	0	0	0
81.25°	0	0	0	0	0	0	0	0	0	0	0
80°	0	0	0	0	0	0	0	0	0	0	0
78.75°	0	0	0	0	0	0	0	0	0	0	0
77.5°	0	0	0	0	0	0	0	0	0	0	0
76.25°	0	0	0	0	0	0	0	0	0	0	0
75°	0	0	0	0	0	0	0	0	0	0	0
73.75°	0	0	0	0	0	0	0	0	0	0	0
72.5°	0	0	0	0	0	0	0	0	0	0	0
71.25°	0	0	0	0	0	0	0	0	0	0	0
70°	0	0	0	0	0	0	0	0	0	0	0
68.75°	0	0	0	0	0	0	0	0	0	0	0
67.5°	0	0	0	0	0	0	0	0	0	0	0
66.25°	0	0	0	0	0	0	0	0	0	0	0
65°	0	0	0	0	0	0	0	0	0	0	0
63.75°	0	0	0	0	0	0	0	0	0	0	0
62.5°	0	0	0	0	0	0	0	0	0	0	0
61.25°	0	0	0	0	0	0	0	0	0	0	0
60°	0	0	0	0	0	0	0	0	0	0	0
58.75°	0	0	0	0	0	0	0	0	0	0	0
57.5°	0	0	0	0	0	0	0	0	0	0	0
56.25°	0	0	0	0	0	0	0	0	0	0	0
55°	0	0	0	0	0	0	0	0	0	0	0
53.75°	0	0	0	0	0	0	0	0	0	0	0
52.5°	0	0	0	0	0	0	0	0	0	0	0
51.25°	0	0	0	0	0	0	0	0	0	0	0
50°	0	0	0	0	0	0	0	0	0	0	0
48.75°	0	0	0	0	0	0	0	0	0	0	0
47.5°	0	0	0	0	0	0	0	0	0	0	0
46.25°	0	0	0	0	0	0	0	0	0	0	0
45°	0	0	0	0	0	0	0	0	0	0	0
43.75°	0	0	0	0	0	0	0	0	0	0	0
42.5°	0	0	0	0	0	0	0	0	0	0	0
41.25°	0	0	0	0	0	0	0	0	0	0	0
40°	0	0	0	0	0	0	0	0	0	0	0
38.75°	0	0	0	0	0	0	0	0	0	0	0
37.5°	0	0	0	0	0	0	0	0	0	0	0
36.25°	0	0	0	0	0	0	0	0	0	0	0
35°	0	0	0	0	0	0	0	0	0	0	0



REPORT NUMBER: P29548 (CONVERTED FROM TYPE C PHOTOMETRY)  
 CATALOG NUMBER: 1002-[A1, P1, S1, SU1]-FL-LEDCB-F-BK-LC1-UNV

**CANDELA DISTRIBUTION (continued):**

	-76.25°	-75°	-73.75°	-72.5°	-71.25°	-70°	-68.75°	-67.5°	-66.25°	-65°	-63.75°
33.75°	0	0	0	0	0	0	0	0	0	0	0
32.5°	0	0	0	0	0	0	0	0	0	0	0
31.25°	0	0	0	0	0	0	0	0	0	0	0
30°	0	0	0	0	0	0	0	0	0	0	0
28.75°	0	0	0	0	0	0	0	0	0	0	0
27.5°	0	0	0	0	0	0	0	0	0	0	0
26.25°	0	0	0	0	0	0	0	0	0	0	0
25°	0	0	0	0	0	0	0	0	0	0	0
23.75°	0	0	0	0	0	0	0	0	0	0	1
22.5°	0	0	0	0	0	0	0	0	0	0	1
21.25°	0	0	0	0	0	0	0	0	0	0	1
20°	0	0	0	0	0	0	0	0	0	0	1
18.75°	0	0	0	0	0	0	0	0	0	0	1
17.5°	0	0	0	0	0	0	0	0	0	1	1
16.25°	0	0	0	0	0	0	0	0	0	1	1
15°	0	0	0	0	0	0	0	0	0	1	1
13.75°	0	0	0	0	0	0	0	0	0	1	1
12.5°	0	0	0	0	0	0	0	0	0	1	1
11.25°	0	0	0	0	0	0	0	0	0	1	1
10°	0	0	0	0	0	0	0	0	0	1	1
8.75°	0	0	0	0	0	0	0	0	0	1	1
7.5°	0	0	0	0	0	0	0	0	0	1	1
6.25°	0	0	0	0	0	0	0	0	0	1	1
5°	0	0	0	0	0	0	0	0	0	1	1
3.75°	0	0	0	0	0	0	0	0	0	1	1
2.5°	0	0	0	0	0	0	0	0	0	1	1
1.25°	0	0	0	0	0	0	0	0	0	1	1
0°	0	0	0	0	0	0	0	0	1	1	1
-1.25°	0	0	0	0	0	0	0	0	0	1	1
-2.5°	0	0	0	0	0	0	0	0	0	1	1
-3.75°	0	0	0	0	0	0	0	0	0	1	1
-5°	0	0	0	0	0	0	0	0	0	1	1
-6.25°	0	0	0	0	0	0	0	0	0	1	1
-7.5°	0	0	0	0	0	0	0	0	0	1	1
-8.75°	0	0	0	0	0	0	0	0	0	1	1
-10°	0	0	0	0	0	0	0	0	0	1	1
-11.25°	0	0	0	0	0	0	0	0	0	1	1
-12.5°	0	0	0	0	0	0	0	0	0	1	1
-13.75°	0	0	0	0	0	0	0	0	0	1	1
-15°	0	0	0	0	0	0	0	0	0	1	1
-16.25°	0	0	0	0	0	0	0	0	0	1	1
-17.5°	0	0	0	0	0	0	0	0	0	1	1
-18.75°	0	0	0	0	0	0	0	0	0	0	1
-20°	0	0	0	0	0	0	0	0	0	0	1
-21.25°	0	0	0	0	0	0	0	0	0	0	1



REPORT NUMBER: P29548 (CONVERTED FROM TYPE C PHOTOMETRY)  
 CATALOG NUMBER: 1002-[A1, P1, S1, SU1]-FL-LEDCB-F-BK-LC1-UNV

**CANDELA DISTRIBUTION (continued):**

	-76.25°	-75°	-73.75°	-72.5°	-71.25°	-70°	-68.75°	-67.5°	-66.25°	-65°	-63.75°
-22.5°	0	0	0	0	0	0	0	0	0	0	1
-23.75°	0	0	0	0	0	0	0	0	0	0	1
-25°	0	0	0	0	0	0	0	0	0	0	0
-26.25°	0	0	0	0	0	0	0	0	0	0	0
-27.5°	0	0	0	0	0	0	0	0	0	0	0
-28.75°	0	0	0	0	0	0	0	0	0	0	0
-30°	0	0	0	0	0	0	0	0	0	0	0
-31.25°	0	0	0	0	0	0	0	0	0	0	0
-32.5°	0	0	0	0	0	0	0	0	0	0	0
-33.75°	0	0	0	0	0	0	0	0	0	0	0
-35°	0	0	0	0	0	0	0	0	0	0	0
-36.25°	0	0	0	0	0	0	0	0	0	0	0
-37.5°	0	0	0	0	0	0	0	0	0	0	0
-38.75°	0	0	0	0	0	0	0	0	0	0	0
-40°	0	0	0	0	0	0	0	0	0	0	0
-41.25°	0	0	0	0	0	0	0	0	0	0	0
-42.5°	0	0	0	0	0	0	0	0	0	0	0
-43.75°	0	0	0	0	0	0	0	0	0	0	0
-45°	0	0	0	0	0	0	0	0	0	0	0
-46.25°	0	0	0	0	0	0	0	0	0	0	0
-47.5°	0	0	0	0	0	0	0	0	0	0	0
-48.75°	0	0	0	0	0	0	0	0	0	0	0
-50°	0	0	0	0	0	0	0	0	0	0	0
-51.25°	0	0	0	0	0	0	0	0	0	0	0
-52.5°	0	0	0	0	0	0	0	0	0	0	0
-53.75°	0	0	0	0	0	0	0	0	0	0	0
-55°	0	0	0	0	0	0	0	0	0	0	0
-56.25°	0	0	0	0	0	0	0	0	0	0	0
-57.5°	0	0	0	0	0	0	0	0	0	0	0
-58.75°	0	0	0	0	0	0	0	0	0	0	0
-60°	0	0	0	0	0	0	0	0	0	0	0
-61.25°	0	0	0	0	0	0	0	0	0	0	0
-62.5°	0	0	0	0	0	0	0	0	0	0	0
-63.75°	0	0	0	0	0	0	0	0	0	0	0
-65°	0	0	0	0	0	0	0	0	0	0	0
-66.25°	0	0	0	0	0	0	0	0	0	0	0
-67.5°	0	0	0	0	0	0	0	0	0	0	0
-68.75°	0	0	0	0	0	0	0	0	0	0	0
-70°	0	0	0	0	0	0	0	0	0	0	0
-71.25°	0	0	0	0	0	0	0	0	0	0	0
-72.5°	0	0	0	0	0	0	0	0	0	0	0
-73.75°	0	0	0	0	0	0	0	0	0	0	0
-75°	0	0	0	0	0	0	0	0	0	0	0
-76.25°	0	0	0	0	0	0	0	0	0	0	0
-77.5°	0	0	0	0	0	0	0	0	0	0	0



REPORT NUMBER: P29548 (CONVERTED FROM TYPE C PHOTOMETRY)

CATALOG NUMBER: 1002-[A1, P1, S1, SU1]-FL-LEDCB-F-BK-LC1-UNV

**CANDELA DISTRIBUTION (continued):**

	-76.25°	-75°	-73.75°	-72.5°	-71.25°	-70°	-68.75°	-67.5°	-66.25°	-65°	-63.75°
-78.75°	0	0	0	0	0	0	0	0	0	0	0
-80°	0	0	0	0	0	0	0	0	0	0	0
-81.25°	0	0	0	0	0	0	0	0	0	0	0
-82.5°	0	0	0	0	0	0	0	0	0	0	0
-83.75°	0	0	0	0	0	0	0	0	0	0	0
-85°	0	0	0	0	0	0	0	0	0	0	0
-86.25°	0	0	0	0	0	0	0	0	0	0	0
-87.5°	0	0	0	0	0	0	0	0	0	0	0
-88.75°	0	0	0	0	0	0	0	0	0	0	0
-90°	0	0	0	0	0	0	0	0	0	0	0



REPORT NUMBER: P29548 (CONVERTED FROM TYPE C PHOTOMETRY)  
 CATALOG NUMBER: 1002-[A1, P1, S1, SU1]-FL-LEDCB-F-BK-LC1-UNV

**CANDELA DISTRIBUTION (continued):**

	-62.5°	-61.25°	-60°	-58.75°	-57.5°	-56.25°	-55°	-53.75°	-52.5°	-51.25°	-50°
90°	0	0	0	0	0	0	0	0	0	0	0
88.75°	0	0	0	0	0	0	0	0	0	0	0
87.5°	0	0	0	0	0	0	0	0	0	0	0
86.25°	0	0	0	0	0	0	0	0	0	0	0
85°	0	0	0	0	0	0	0	0	0	0	0
83.75°	0	0	0	0	0	0	0	0	0	0	0
82.5°	0	0	0	0	0	0	0	0	0	0	0
81.25°	0	0	0	0	0	0	0	0	0	0	0
80°	0	0	0	0	0	0	0	0	0	0	0
78.75°	0	0	0	0	0	0	0	0	0	0	0
77.5°	0	0	0	0	0	0	0	0	0	0	0
76.25°	0	0	0	0	0	0	0	0	0	0	0
75°	0	0	0	0	0	0	0	0	0	0	0
73.75°	0	0	0	0	0	0	0	0	0	0	0
72.5°	0	0	0	0	0	0	0	0	0	0	0
71.25°	0	0	0	0	0	0	0	0	0	0	0
70°	0	0	0	0	0	0	0	0	0	0	0
68.75°	0	0	0	0	0	0	0	0	0	0	0
67.5°	0	0	0	0	0	0	0	0	0	0	0
66.25°	0	0	0	0	0	0	0	0	0	0	0
65°	0	0	0	0	0	0	0	0	0	0	0
63.75°	0	0	0	0	0	0	0	0	0	0	0
62.5°	0	0	0	0	0	0	0	0	0	0	0
61.25°	0	0	0	0	0	0	0	0	0	0	0
60°	0	0	0	0	0	0	0	0	0	0	0
58.75°	0	0	0	0	0	0	0	0	0	0	0
57.5°	0	0	0	0	0	0	0	0	0	0	0
56.25°	0	0	0	0	0	0	0	0	0	0	0
55°	0	0	0	0	0	0	0	0	0	0	0
53.75°	0	0	0	0	0	0	0	0	0	0	0
52.5°	0	0	0	0	0	0	0	0	0	0	0
51.25°	0	0	0	0	0	0	0	0	0	0	0
50°	0	0	0	0	0	0	0	0	0	0	1
48.75°	0	0	0	0	0	0	0	0	0	1	1
47.5°	0	0	0	0	0	0	0	0	1	1	1
46.25°	0	0	0	0	0	0	0	1	1	1	1
45°	0	0	0	0	0	0	1	1	1	1	1
43.75°	0	0	0	0	0	0	1	1	1	1	1
42.5°	0	0	0	0	0	1	1	1	1	1	1
41.25°	0	0	0	0	1	1	1	1	1	1	1
40°	0	0	0	0	1	1	1	1	1	1	1
38.75°	0	0	0	1	1	1	1	1	1	1	1
37.5°	0	0	0	1	1	1	1	1	1	1	1
36.25°	0	0	1	1	1	1	1	1	1	1	1
35°	0	0	1	1	1	1	1	1	1	1	1



REPORT NUMBER: P29548 (CONVERTED FROM TYPE C PHOTOMETRY)  
 CATALOG NUMBER: 1002-[A1, P1, S1, SU1]-FL-LEDCB-F-BK-LC1-UNV

**CANDELA DISTRIBUTION (continued):**

	-62.5°	-61.25°	-60°	-58.75°	-57.5°	-56.25°	-55°	-53.75°	-52.5°	-51.25°	-50°
33.75°	0	0	1	1	1	1	1	1	1	1	1
32.5°	0	1	1	1	1	1	1	1	1	1	1
31.25°	0	1	1	1	1	1	1	1	1	1	1
30°	0	1	1	1	1	1	1	1	1	1	1
28.75°	1	1	1	1	1	1	1	1	1	1	1
27.5°	1	1	1	1	1	1	1	1	1	1	1
26.25°	1	1	1	1	1	1	1	1	1	1	1
25°	1	1	1	1	1	1	1	1	1	1	1
23.75°	1	1	1	1	1	1	1	1	1	1	1
22.5°	1	1	1	1	1	1	1	1	1	1	1
21.25°	1	1	1	1	1	1	1	1	1	1	1
20°	1	1	1	1	1	1	1	1	1	1	1
18.75°	1	1	1	1	1	1	1	1	1	1	1
17.5°	1	1	1	1	1	1	1	1	1	1	1
16.25°	1	1	1	1	1	1	1	1	1	1	1
15°	1	1	1	1	1	1	1	1	1	1	1
13.75°	1	1	1	1	1	1	1	1	1	1	1
12.5°	1	1	1	1	1	1	1	1	1	1	1
11.25°	1	1	1	1	1	1	1	1	1	1	1
10°	1	1	1	1	1	1	1	1	1	1	1
8.75°	1	1	1	1	1	1	1	1	1	1	1
7.5°	1	1	1	1	1	1	1	1	1	1	1
6.25°	1	1	1	1	1	1	1	1	1	1	1
5°	1	1	1	1	1	1	1	1	1	1	1
3.75°	1	1	1	1	1	1	1	1	1	1	1
2.5°	1	1	1	1	1	1	1	1	1	1	1
1.25°	1	1	1	1	1	1	1	1	1	1	1
0°	1	1	1	1	1	1	1	1	1	1	1
-1.25°	1	1	1	1	1	1	1	1	1	1	1
-2.5°	1	1	1	1	1	1	1	1	1	1	1
-3.75°	1	1	1	1	1	1	1	1	1	1	1
-5°	1	1	1	1	1	1	1	1	1	1	1
-6.25°	1	1	1	1	1	1	1	1	1	1	1
-7.5°	1	1	1	1	1	1	1	1	1	1	1
-8.75°	1	1	1	1	1	1	1	1	1	1	1
-10°	1	1	1	1	1	1	1	1	1	1	1
-11.25°	1	1	1	1	1	1	1	1	1	1	1
-12.5°	1	1	1	1	1	1	1	1	1	1	1
-13.75°	1	1	1	1	1	1	1	1	1	1	1
-15°	1	1	1	1	1	1	1	1	1	1	1
-16.25°	1	1	1	1	1	1	1	1	1	1	1
-17.5°	1	1	1	1	1	1	1	1	1	1	1
-18.75°	1	1	1	1	1	1	1	1	1	1	1
-20°	1	1	1	1	1	1	1	1	1	1	1
-21.25°	1	1	1	1	1	1	1	1	1	1	1





REPORT NUMBER: P29548 (CONVERTED FROM TYPE C PHOTOMETRY)  
 CATALOG NUMBER: 1002-[A1, P1, S1, SU1]-FL-LEDCB-F-BK-LC1-UNV

**CANDELA DISTRIBUTION (continued):**

	-62.5°	-61.25°	-60°	-58.75°	-57.5°	-56.25°	-55°	-53.75°	-52.5°	-51.25°	-50°
-22.5°	1	1	1	1	1	1	1	1	1	1	1
-23.75°	1	1	1	1	1	1	1	1	1	1	1
-25°	1	1	1	1	1	1	1	1	1	1	1
-26.25°	1	1	1	1	1	1	1	1	1	1	1
-27.5°	1	1	1	1	1	1	1	1	1	1	1
-28.75°	1	1	1	1	1	1	1	1	1	1	1
-30°	0	1	1	1	1	1	1	1	1	1	1
-31.25°	0	1	1	1	1	1	1	1	1	1	1
-32.5°	0	1	1	1	1	1	1	1	1	1	1
-33.75°	0	0	1	1	1	1	1	1	1	1	1
-35°	0	0	1	1	1	1	1	1	1	1	1
-36.25°	0	0	1	1	1	1	1	1	1	1	1
-37.5°	0	0	0	1	1	1	1	1	1	1	1
-38.75°	0	0	0	1	1	1	1	1	1	1	1
-40°	0	0	0	0	1	1	1	1	1	1	1
-41.25°	0	0	0	0	1	1	1	1	1	1	1
-42.5°	0	0	0	0	0	1	1	1	1	1	1
-43.75°	0	0	0	0	0	0	1	1	1	1	1
-45°	0	0	0	0	0	0	1	1	1	1	1
-46.25°	0	0	0	0	0	0	0	1	1	1	1
-47.5°	0	0	0	0	0	0	0	0	1	1	1
-48.75°	0	0	0	0	0	0	0	0	0	1	1
-50°	0	0	0	0	0	0	0	0	0	0	1
-51.25°	0	0	0	0	0	0	0	0	0	0	0
-52.5°	0	0	0	0	0	0	0	0	0	0	0
-53.75°	0	0	0	0	0	0	0	0	0	0	0
-55°	0	0	0	0	0	0	0	0	0	0	0
-56.25°	0	0	0	0	0	0	0	0	0	0	0
-57.5°	0	0	0	0	0	0	0	0	0	0	0
-58.75°	0	0	0	0	0	0	0	0	0	0	0
-60°	0	0	0	0	0	0	0	0	0	0	0
-61.25°	0	0	0	0	0	0	0	0	0	0	0
-62.5°	0	0	0	0	0	0	0	0	0	0	0
-63.75°	0	0	0	0	0	0	0	0	0	0	0
-65°	0	0	0	0	0	0	0	0	0	0	0
-66.25°	0	0	0	0	0	0	0	0	0	0	0
-67.5°	0	0	0	0	0	0	0	0	0	0	0
-68.75°	0	0	0	0	0	0	0	0	0	0	0
-70°	0	0	0	0	0	0	0	0	0	0	0
-71.25°	0	0	0	0	0	0	0	0	0	0	0
-72.5°	0	0	0	0	0	0	0	0	0	0	0
-73.75°	0	0	0	0	0	0	0	0	0	0	0
-75°	0	0	0	0	0	0	0	0	0	0	0
-76.25°	0	0	0	0	0	0	0	0	0	0	0
-77.5°	0	0	0	0	0	0	0	0	0	0	0



REPORT NUMBER: P29548 (CONVERTED FROM TYPE C PHOTOMETRY)

CATALOG NUMBER: 1002-[A1, P1, S1, SU1]-FL-LEDCB-F-BK-LC1-UNV

**CANDELA DISTRIBUTION (continued):**

	-62.5°	-61.25°	-60°	-58.75°	-57.5°	-56.25°	-55°	-53.75°	-52.5°	-51.25°	-50°
-78.75°	0	0	0	0	0	0	0	0	0	0	0
-80°	0	0	0	0	0	0	0	0	0	0	0
-81.25°	0	0	0	0	0	0	0	0	0	0	0
-82.5°	0	0	0	0	0	0	0	0	0	0	0
-83.75°	0	0	0	0	0	0	0	0	0	0	0
-85°	0	0	0	0	0	0	0	0	0	0	0
-86.25°	0	0	0	0	0	0	0	0	0	0	0
-87.5°	0	0	0	0	0	0	0	0	0	0	0
-88.75°	0	0	0	0	0	0	0	0	0	0	0
-90°	0	0	0	0	0	0	0	0	0	0	0



REPORT NUMBER: P29548 (CONVERTED FROM TYPE C PHOTOMETRY)  
 CATALOG NUMBER: 1002-[A1, P1, S1, SU1]-FL-LEDCB-F-BK-LC1-UNV

**CANDELA DISTRIBUTION (continued):**

	-48.75°	-47.5°	-46.25°	-45°	-43.75°	-42.5°	-41.25°	-40°	-38.75°	-37.5°	-36.25°
90°	0	0	0	0	0	0	0	0	0	0	0
88.75°	0	0	0	0	0	0	0	0	0	0	0
87.5°	0	0	0	0	0	0	0	0	0	0	0
86.25°	0	0	0	0	0	0	0	0	0	0	0
85°	0	0	0	0	0	0	0	0	0	0	0
83.75°	0	0	0	0	0	0	0	0	0	0	0
82.5°	0	0	0	0	0	0	0	0	0	0	0
81.25°	0	0	0	0	0	0	0	0	0	0	0
80°	0	0	0	0	0	0	0	0	0	0	0
78.75°	0	0	0	0	0	0	0	0	0	0	0
77.5°	0	0	0	0	0	0	0	0	0	0	0
76.25°	0	0	0	0	0	0	0	0	0	0	0
75°	0	0	0	0	0	0	0	0	0	0	0
73.75°	0	0	0	0	0	0	0	0	0	0	0
72.5°	0	0	0	0	0	0	0	0	0	0	0
71.25°	0	0	0	0	0	0	0	0	0	0	0
70°	0	0	0	0	0	0	0	0	0	0	0
68.75°	0	0	0	0	0	0	0	0	0	0	0
67.5°	0	0	0	0	0	0	0	0	0	0	0
66.25°	0	0	0	0	0	0	0	0	0	0	0
65°	0	0	0	0	0	0	0	0	0	0	0
63.75°	0	0	0	0	0	0	0	0	0	0	0
62.5°	0	0	0	0	0	0	0	0	0	0	0
61.25°	0	0	0	0	0	0	0	0	0	0	0
60°	0	0	0	0	0	0	0	0	0	0	1
58.75°	0	0	0	0	0	0	0	0	1	1	1
57.5°	0	0	0	0	0	0	1	1	1	1	1
56.25°	0	0	0	0	0	1	1	1	1	1	1
55°	0	0	0	1	1	1	1	1	1	1	1
53.75°	0	0	1	1	1	1	1	1	1	1	1
52.5°	0	1	1	1	1	1	1	1	1	1	1
51.25°	1	1	1	1	1	1	1	1	1	1	1
50°	1	1	1	1	1	1	1	1	1	1	1
48.75°	1	1	1	1	1	1	1	1	1	1	1
47.5°	1	1	1	1	1	1	1	1	1	1	1
46.25°	1	1	1	1	1	1	1	1	1	1	1
45°	1	1	1	1	1	1	1	1	1	1	1
43.75°	1	1	1	1	1	1	1	1	1	1	1
42.5°	1	1	1	1	1	1	1	1	1	1	1
41.25°	1	1	1	1	1	1	1	1	1	1	1
40°	1	1	1	1	1	1	1	1	1	1	1
38.75°	1	1	1	1	1	1	1	1	1	1	1
37.5°	1	1	1	1	1	1	1	1	1	1	1
36.25°	1	1	1	1	1	1	1	1	1	1	1
35°	1	1	1	1	1	1	1	1	1	1	2



REPORT NUMBER: P29548 (CONVERTED FROM TYPE C PHOTOMETRY)  
 CATALOG NUMBER: 1002-[A1, P1, S1, SU1]-FL-LEDCB-F-BK-LC1-UNV

**CANDELA DISTRIBUTION (continued):**

	-48.75°	-47.5°	-46.25°	-45°	-43.75°	-42.5°	-41.25°	-40°	-38.75°	-37.5°	-36.25°
33.75°	1	1	1	1	1	1	1	1	1	2	2
32.5°	1	1	1	1	1	1	1	1	1	2	2
31.25°	1	1	1	1	1	1	1	1	2	2	2
30°	1	1	1	1	1	1	1	2	2	2	2
28.75°	1	1	1	1	1	1	1	2	2	2	2
27.5°	1	1	1	1	1	1	2	2	2	2	2
26.25°	1	1	1	1	1	2	2	2	2	2	2
25°	1	1	1	1	1	2	2	2	2	2	2
23.75°	1	1	1	1	2	2	2	2	2	2	2
22.5°	1	1	1	1	2	2	2	2	2	2	2
21.25°	1	1	1	1	2	2	2	2	2	2	2
20°	1	1	1	2	2	2	2	2	2	2	2
18.75°	1	1	1	2	2	2	2	2	2	2	2
17.5°	1	1	2	2	2	2	2	2	2	2	2
16.25°	1	1	2	2	2	2	2	2	2	2	3
15°	1	1	2	2	2	2	2	2	2	2	3
13.75°	1	1	2	2	2	2	2	2	2	2	4
12.5°	1	2	2	2	2	2	2	2	2	3	4
11.25°	1	2	2	2	2	2	2	2	2	3	5
10°	1	2	2	2	2	2	2	2	2	4	5
8.75°	1	2	2	2	2	2	2	2	3	4	7
7.5°	1	2	2	2	2	2	2	2	3	4	9
6.25°	1	2	2	2	2	2	2	2	3	4	10
5°	1	2	2	2	2	2	2	2	3	5	11
3.75°	1	2	2	2	2	2	2	2	3	5	11
2.5°	1	2	2	2	2	2	2	2	3	5	12
1.25°	1	2	2	2	2	2	2	2	3	5	12
0°	2	2	2	2	2	2	2	2	4	5	13
-1.25°	1	2	2	2	2	2	2	2	3	5	12
-2.5°	1	2	2	2	2	2	2	2	3	5	12
-3.75°	1	2	2	2	2	2	2	2	3	5	11
-5°	1	2	2	2	2	2	2	2	3	5	11
-6.25°	1	2	2	2	2	2	2	2	3	4	10
-7.5°	1	2	2	2	2	2	2	2	3	4	9
-8.75°	1	2	2	2	2	2	2	2	3	4	7
-10°	1	2	2	2	2	2	2	2	2	4	5
-11.25°	1	2	2	2	2	2	2	2	2	3	5
-12.5°	1	2	2	2	2	2	2	2	2	3	4
-13.75°	1	1	2	2	2	2	2	2	2	2	4
-15°	1	1	2	2	2	2	2	2	2	2	3
-16.25°	1	1	2	2	2	2	2	2	2	2	3
-17.5°	1	1	2	2	2	2	2	2	2	2	2
-18.75°	1	1	1	2	2	2	2	2	2	2	2
-20°	1	1	1	2	2	2	2	2	2	2	2
-21.25°	1	1	1	1	2	2	2	2	2	2	2



REPORT NUMBER: P29548 (CONVERTED FROM TYPE C PHOTOMETRY)  
 CATALOG NUMBER: 1002-[A1, P1, S1, SU1]-FL-LEDCB-F-BK-LC1-UNV

**CANDELA DISTRIBUTION (continued):**

	-48.75°	-47.5°	-46.25°	-45°	-43.75°	-42.5°	-41.25°	-40°	-38.75°	-37.5°	-36.25°
-22.5°	1	1	1	1	2	2	2	2	2	2	2
-23.75°	1	1	1	1	2	2	2	2	2	2	2
-25°	1	1	1	1	1	2	2	2	2	2	2
-26.25°	1	1	1	1	1	2	2	2	2	2	2
-27.5°	1	1	1	1	1	1	2	2	2	2	2
-28.75°	1	1	1	1	1	1	1	2	2	2	2
-30°	1	1	1	1	1	1	1	2	2	2	2
-31.25°	1	1	1	1	1	1	1	1	2	2	2
-32.5°	1	1	1	1	1	1	1	1	1	2	2
-33.75°	1	1	1	1	1	1	1	1	1	2	2
-35°	1	1	1	1	1	1	1	1	1	1	2
-36.25°	1	1	1	1	1	1	1	1	1	1	1
-37.5°	1	1	1	1	1	1	1	1	1	1	1
-38.75°	1	1	1	1	1	1	1	1	1	1	1
-40°	1	1	1	1	1	1	1	1	1	1	1
-41.25°	1	1	1	1	1	1	1	1	1	1	1
-42.5°	1	1	1	1	1	1	1	1	1	1	1
-43.75°	1	1	1	1	1	1	1	1	1	1	1
-45°	1	1	1	1	1	1	1	1	1	1	1
-46.25°	1	1	1	1	1	1	1	1	1	1	1
-47.5°	1	1	1	1	1	1	1	1	1	1	1
-48.75°	1	1	1	1	1	1	1	1	1	1	1
-50°	1	1	1	1	1	1	1	1	1	1	1
-51.25°	1	1	1	1	1	1	1	1	1	1	1
-52.5°	0	1	1	1	1	1	1	1	1	1	1
-53.75°	0	0	1	1	1	1	1	1	1	1	1
-55°	0	0	0	1	1	1	1	1	1	1	1
-56.25°	0	0	0	0	0	1	1	1	1	1	1
-57.5°	0	0	0	0	0	0	1	1	1	1	1
-58.75°	0	0	0	0	0	0	0	0	1	1	1
-60°	0	0	0	0	0	0	0	0	0	0	1
-61.25°	0	0	0	0	0	0	0	0	0	0	0
-62.5°	0	0	0	0	0	0	0	0	0	0	0
-63.75°	0	0	0	0	0	0	0	0	0	0	0
-65°	0	0	0	0	0	0	0	0	0	0	0
-66.25°	0	0	0	0	0	0	0	0	0	0	0
-67.5°	0	0	0	0	0	0	0	0	0	0	0
-68.75°	0	0	0	0	0	0	0	0	0	0	0
-70°	0	0	0	0	0	0	0	0	0	0	0
-71.25°	0	0	0	0	0	0	0	0	0	0	0
-72.5°	0	0	0	0	0	0	0	0	0	0	0
-73.75°	0	0	0	0	0	0	0	0	0	0	0
-75°	0	0	0	0	0	0	0	0	0	0	0
-76.25°	0	0	0	0	0	0	0	0	0	0	0
-77.5°	0	0	0	0	0	0	0	0	0	0	0



REPORT NUMBER: P29548 (CONVERTED FROM TYPE C PHOTOMETRY)

CATALOG NUMBER: 1002-[A1, P1, S1, SU1]-FL-LEDCB-F-BK-LC1-UNV

**CANDELA DISTRIBUTION (continued):**

	-48.75°	-47.5°	-46.25°	-45°	-43.75°	-42.5°	-41.25°	-40°	-38.75°	-37.5°	-36.25°
-78.75°	0	0	0	0	0	0	0	0	0	0	0
-80°	0	0	0	0	0	0	0	0	0	0	0
-81.25°	0	0	0	0	0	0	0	0	0	0	0
-82.5°	0	0	0	0	0	0	0	0	0	0	0
-83.75°	0	0	0	0	0	0	0	0	0	0	0
-85°	0	0	0	0	0	0	0	0	0	0	0
-86.25°	0	0	0	0	0	0	0	0	0	0	0
-87.5°	0	0	0	0	0	0	0	0	0	0	0
-88.75°	0	0	0	0	0	0	0	0	0	0	0
-90°	0	0	0	0	0	0	0	0	0	0	0



REPORT NUMBER: P29548 (CONVERTED FROM TYPE C PHOTOMETRY)  
 CATALOG NUMBER: 1002-[A1, P1, S1, SU1]-FL-LEDCB-F-BK-LC1-UNV

**CANDELA DISTRIBUTION (continued):**

	-35°	-33.75°	-32.5°	-31.25°	-30°	-28.75°	-27.5°	-26.25°	-25°	-23.75°	-22.5°
90°	0	0	0	0	0	0	0	0	0	0	0
88.75°	0	0	0	0	0	0	0	0	0	0	0
87.5°	0	0	0	0	0	0	0	0	0	0	0
86.25°	0	0	0	0	0	0	0	0	0	0	0
85°	0	0	0	0	0	0	0	0	0	0	0
83.75°	0	0	0	0	0	0	0	0	0	0	0
82.5°	0	0	0	0	0	0	0	0	0	0	0
81.25°	0	0	0	0	0	0	0	0	0	0	0
80°	0	0	0	0	0	0	0	0	0	0	0
78.75°	0	0	0	0	0	0	0	0	0	0	0
77.5°	0	0	0	0	0	0	0	0	0	0	0
76.25°	0	0	0	0	0	0	0	0	0	0	0
75°	0	0	0	0	0	0	0	0	0	0	0
73.75°	0	0	0	0	0	0	0	0	0	0	0
72.5°	0	0	0	0	0	0	0	0	0	0	0
71.25°	0	0	0	0	0	0	0	0	0	0	0
70°	0	0	0	0	0	0	0	0	0	0	0
68.75°	0	0	0	0	0	0	0	0	0	0	0
67.5°	0	0	0	0	0	0	0	0	0	0	0
66.25°	0	0	0	0	0	0	0	0	0	0	0
65°	0	0	0	0	0	0	0	0	0	0	0
63.75°	0	0	0	0	0	0	0	0	0	1	1
62.5°	0	0	0	0	0	1	1	1	1	1	1
61.25°	0	0	1	1	1	1	1	1	1	1	1
60°	1	1	1	1	1	1	1	1	1	1	1
58.75°	1	1	1	1	1	1	1	1	1	1	1
57.5°	1	1	1	1	1	1	1	1	1	1	1
56.25°	1	1	1	1	1	1	1	1	1	1	1
55°	1	1	1	1	1	1	1	1	1	1	1
53.75°	1	1	1	1	1	1	1	1	1	1	1
52.5°	1	1	1	1	1	1	1	1	1	1	1
51.25°	1	1	1	1	1	1	1	1	1	1	1
50°	1	1	1	1	1	1	1	1	1	1	1
48.75°	1	1	1	1	1	1	1	1	1	1	1
47.5°	1	1	1	1	1	1	1	1	1	1	1
46.25°	1	1	1	1	1	1	1	1	1	1	1
45°	1	1	1	1	1	1	1	1	1	1	1
43.75°	1	1	1	1	1	1	1	1	1	2	2
42.5°	1	1	1	1	1	1	1	2	2	2	2
41.25°	1	1	1	1	1	1	2	2	2	2	2
40°	1	1	1	1	2	2	2	2	2	2	2
38.75°	1	1	1	2	2	2	2	2	2	2	2
37.5°	1	2	2	2	2	2	2	2	2	2	2
36.25°	2	2	2	2	2	2	2	2	2	2	2
35°	2	2	2	2	2	2	2	2	2	2	2



REPORT NUMBER: P29548 (CONVERTED FROM TYPE C PHOTOMETRY)  
 CATALOG NUMBER: 1002-[A1, P1, S1, SU1]-FL-LEDCB-F-BK-LC1-UNV

**CANDELA DISTRIBUTION (continued):**

	-35°	-33.75°	-32.5°	-31.25°	-30°	-28.75°	-27.5°	-26.25°	-25°	-23.75°	-22.5°
33.75°	2	2	2	2	2	2	2	2	2	2	2
32.5°	2	2	2	2	2	2	2	2	2	3	3
31.25°	2	2	2	2	2	2	2	2	3	4	5
30°	2	2	2	2	2	2	2	3	4	5	9
28.75°	2	2	2	2	2	2	3	4	6	10	15
27.5°	2	2	2	2	2	3	4	6	11	16	20
26.25°	2	2	2	2	3	4	6	11	16	22	32
25°	2	2	2	3	4	6	11	16	23	33	43
23.75°	2	2	3	4	5	10	16	22	33	44	56
22.5°	2	2	3	5	9	15	20	32	43	56	72
21.25°	2	3	4	7	13	19	29	41	54	71	88
20°	2	4	5	11	17	26	38	50	68	86	105
18.75°	3	4	8	14	21	34	46	63	82	101	126
17.5°	4	5	11	18	28	42	56	76	95	120	151
16.25°	4	8	14	22	35	49	68	88	111	141	176
15°	5	11	17	28	42	58	79	100	128	163	202
13.75°	6	13	20	34	48	68	89	114	148	186	228
12.5°	9	16	25	40	55	77	99	129	167	208	253
11.25°	11	18	30	45	63	86	111	145	185	229	277
10°	13	20	34	49	71	93	122	159	203	250	300
8.75°	14	23	38	54	77	100	133	174	219	268	320
7.5°	16	26	42	60	83	109	144	187	234	285	340
6.25°	17	29	44	64	88	116	153	198	247	300	357
5°	18	31	47	68	92	121	161	207	258	312	371
3.75°	19	33	49	71	95	126	168	215	267	322	382
2.5°	20	34	50	73	97	130	173	221	273	329	391
1.25°	20	35	51	75	99	132	176	224	277	334	396
0°	20	36	51	75	99	133	177	225	278	335	398
-1.25°	20	35	51	75	99	132	176	224	277	334	396
-2.5°	20	34	50	73	97	130	173	221	273	329	391
-3.75°	19	33	49	71	95	126	168	215	267	322	382
-5°	18	31	47	68	92	121	161	207	258	312	371
-6.25°	17	29	44	64	88	116	153	198	247	300	357
-7.5°	16	26	42	60	83	109	144	187	234	285	340
-8.75°	14	23	38	54	77	100	133	174	219	268	320
-10°	13	20	34	49	71	93	122	159	203	250	300
-11.25°	11	18	30	45	63	86	111	145	185	229	277
-12.5°	9	16	25	40	55	77	99	129	167	208	253
-13.75°	6	13	20	34	48	68	89	114	148	186	228
-15°	5	11	17	28	42	58	79	100	128	163	202
-16.25°	4	8	14	22	35	49	68	88	111	141	176
-17.5°	4	5	11	18	28	42	56	76	95	120	151
-18.75°	3	4	8	14	21	34	46	63	82	101	126
-20°	2	4	5	11	17	26	38	50	68	86	105
-21.25°	2	3	4	7	13	19	29	41	54	71	88





REPORT NUMBER: P29548 (CONVERTED FROM TYPE C PHOTOMETRY)  
 CATALOG NUMBER: 1002-[A1, P1, S1, SU1]-FL-LEDCB-F-BK-LC1-UNV

**CANDELA DISTRIBUTION (continued):**

	-35°	-33.75°	-32.5°	-31.25°	-30°	-28.75°	-27.5°	-26.25°	-25°	-23.75°	-22.5°
-22.5°	2	2	3	5	9	15	20	32	43	56	72
-23.75°	2	2	3	4	5	10	16	22	33	44	56
-25°	2	2	2	3	4	6	11	16	23	33	43
-26.25°	2	2	2	2	3	4	6	11	16	22	32
-27.5°	2	2	2	2	2	3	4	6	11	16	20
-28.75°	2	2	2	2	2	2	3	4	6	10	15
-30°	2	2	2	2	2	2	2	3	4	5	9
-31.25°	2	2	2	2	2	2	2	2	3	4	5
-32.5°	2	2	2	2	2	2	2	2	2	3	3
-33.75°	2	2	2	2	2	2	2	2	2	2	2
-35°	2	2	2	2	2	2	2	2	2	2	2
-36.25°	2	2	2	2	2	2	2	2	2	2	2
-37.5°	1	2	2	2	2	2	2	2	2	2	2
-38.75°	1	1	1	2	2	2	2	2	2	2	2
-40°	1	1	1	1	2	2	2	2	2	2	2
-41.25°	1	1	1	1	1	1	2	2	2	2	2
-42.5°	1	1	1	1	1	1	1	2	2	2	2
-43.75°	1	1	1	1	1	1	1	1	1	2	2
-45°	1	1	1	1	1	1	1	1	1	1	1
-46.25°	1	1	1	1	1	1	1	1	1	1	1
-47.5°	1	1	1	1	1	1	1	1	1	1	1
-48.75°	1	1	1	1	1	1	1	1	1	1	1
-50°	1	1	1	1	1	1	1	1	1	1	1
-51.25°	1	1	1	1	1	1	1	1	1	1	1
-52.5°	1	1	1	1	1	1	1	1	1	1	1
-53.75°	1	1	1	1	1	1	1	1	1	1	1
-55°	1	1	1	1	1	1	1	1	1	1	1
-56.25°	1	1	1	1	1	1	1	1	1	1	1
-57.5°	1	1	1	1	1	1	1	1	1	1	1
-58.75°	1	1	1	1	1	1	1	1	1	1	1
-60°	1	1	1	1	1	1	1	1	1	1	1
-61.25°	0	0	1	1	1	1	1	1	1	1	1
-62.5°	0	0	0	0	0	1	1	1	1	1	1
-63.75°	0	0	0	0	0	0	0	0	0	1	1
-65°	0	0	0	0	0	0	0	0	0	0	0
-66.25°	0	0	0	0	0	0	0	0	0	0	0
-67.5°	0	0	0	0	0	0	0	0	0	0	0
-68.75°	0	0	0	0	0	0	0	0	0	0	0
-70°	0	0	0	0	0	0	0	0	0	0	0
-71.25°	0	0	0	0	0	0	0	0	0	0	0
-72.5°	0	0	0	0	0	0	0	0	0	0	0
-73.75°	0	0	0	0	0	0	0	0	0	0	0
-75°	0	0	0	0	0	0	0	0	0	0	0
-76.25°	0	0	0	0	0	0	0	0	0	0	0
-77.5°	0	0	0	0	0	0	0	0	0	0	0



REPORT NUMBER: P29548 (CONVERTED FROM TYPE C PHOTOMETRY)

CATALOG NUMBER: 1002-[A1, P1, S1, SU1]-FL-LEDCB-F-BK-LC1-UNV

**CANDELA DISTRIBUTION (continued):**

	-35°	-33.75°	-32.5°	-31.25°	-30°	-28.75°	-27.5°	-26.25°	-25°	-23.75°	-22.5°
-78.75°	0	0	0	0	0	0	0	0	0	0	0
-80°	0	0	0	0	0	0	0	0	0	0	0
-81.25°	0	0	0	0	0	0	0	0	0	0	0
-82.5°	0	0	0	0	0	0	0	0	0	0	0
-83.75°	0	0	0	0	0	0	0	0	0	0	0
-85°	0	0	0	0	0	0	0	0	0	0	0
-86.25°	0	0	0	0	0	0	0	0	0	0	0
-87.5°	0	0	0	0	0	0	0	0	0	0	0
-88.75°	0	0	0	0	0	0	0	0	0	0	0
-90°	0	0	0	0	0	0	0	0	0	0	0



REPORT NUMBER: P29548 (CONVERTED FROM TYPE C PHOTOMETRY)  
 CATALOG NUMBER: 1002-[A1, P1, S1, SU1]-FL-LEDCB-F-BK-LC1-UNV

**CANDELA DISTRIBUTION (continued):**

	-21.25°	-20°	-18.75°	-17.5°	-16.25°	-15°	-13.75°	-12.5°	-11.25°	-10°	-8.75°
90°	0	0	0	0	0	0	0	0	0	0	0
88.75°	0	0	0	0	0	0	0	0	0	0	0
87.5°	0	0	0	0	0	0	0	0	0	0	0
86.25°	0	0	0	0	0	0	0	0	0	0	0
85°	0	0	0	0	0	0	0	0	0	0	0
83.75°	0	0	0	0	0	0	0	0	0	0	0
82.5°	0	0	0	0	0	0	0	0	0	0	0
81.25°	0	0	0	0	0	0	0	0	0	0	0
80°	0	0	0	0	0	0	0	0	0	0	0
78.75°	0	0	0	0	0	0	0	0	0	0	0
77.5°	0	0	0	0	0	0	0	0	0	0	0
76.25°	0	0	0	0	0	0	0	0	0	0	0
75°	0	0	0	0	0	0	0	0	0	0	0
73.75°	0	0	0	0	0	0	0	0	0	0	0
72.5°	0	0	0	0	0	0	0	0	0	0	0
71.25°	0	0	0	0	0	0	0	0	0	0	0
70°	0	0	0	0	0	0	0	0	0	0	0
68.75°	0	0	0	0	0	0	0	0	0	0	0
67.5°	0	0	0	0	0	0	0	0	0	0	0
66.25°	0	0	0	0	0	0	0	0	0	0	0
65°	0	0	0	1	1	1	1	1	1	1	1
63.75°	1	1	1	1	1	1	1	1	1	1	1
62.5°	1	1	1	1	1	1	1	1	1	1	1
61.25°	1	1	1	1	1	1	1	1	1	1	1
60°	1	1	1	1	1	1	1	1	1	1	1
58.75°	1	1	1	1	1	1	1	1	1	1	1
57.5°	1	1	1	1	1	1	1	1	1	1	1
56.25°	1	1	1	1	1	1	1	1	1	1	1
55°	1	1	1	1	1	1	1	1	1	1	1
53.75°	1	1	1	1	1	1	1	1	1	1	1
52.5°	1	1	1	1	1	1	1	1	1	1	1
51.25°	1	1	1	1	1	1	1	1	1	1	1
50°	1	1	1	1	1	1	1	1	1	1	1
48.75°	1	1	1	1	1	1	1	1	1	1	1
47.5°	1	1	1	1	1	1	1	2	2	2	2
46.25°	1	1	1	2	2	2	2	2	2	2	2
45°	1	2	2	2	2	2	2	2	2	2	2
43.75°	2	2	2	2	2	2	2	2	2	2	2
42.5°	2	2	2	2	2	2	2	2	2	2	2
41.25°	2	2	2	2	2	2	2	2	2	2	2
40°	2	2	2	2	2	2	2	2	2	2	2
38.75°	2	2	2	2	2	2	2	2	2	2	3
37.5°	2	2	2	2	2	2	2	3	3	4	4
36.25°	2	2	2	2	3	3	4	4	5	5	7
35°	2	2	3	4	4	5	6	9	11	13	14



REPORT NUMBER: P29548 (CONVERTED FROM TYPE C PHOTOMETRY)  
 CATALOG NUMBER: 1002-[A1, P1, S1, SU1]-FL-LEDCB-F-BK-LC1-UNV

**CANDELA DISTRIBUTION (continued):**

	-21.25°	-20°	-18.75°	-17.5°	-16.25°	-15°	-13.75°	-12.5°	-11.25°	-10°	-8.75°
33.75°	3	4	4	5	8	11	13	16	18	20	23
32.5°	4	5	8	11	14	17	20	25	30	34	38
31.25°	7	11	14	18	22	28	34	40	45	49	54
30°	13	17	21	28	35	42	48	55	63	71	77
28.75°	19	26	34	42	49	58	68	77	86	93	100
27.5°	29	38	46	56	68	79	89	99	111	122	133
26.25°	41	50	63	76	88	100	114	129	145	159	174
25°	54	68	82	95	111	128	148	167	185	203	219
23.75°	71	86	101	120	141	163	186	208	229	250	268
22.5°	88	105	126	151	176	202	228	253	277	300	320
21.25°	107	130	156	185	214	243	272	300	327	353	377
20°	130	158	189	222	254	286	318	350	380	409	437
18.75°	156	189	224	259	295	331	367	402	437	471	503
17.5°	185	222	259	298	337	377	417	458	498	536	573
16.25°	214	254	295	337	381	424	471	517	562	604	643
15°	243	286	331	377	424	475	526	577	626	671	709
13.75°	272	318	367	417	471	526	583	637	687	731	768
12.5°	300	350	402	458	517	577	637	692	741	783	818
11.25°	327	380	437	498	562	626	687	741	788	828	857
10°	353	409	471	536	604	671	731	783	828	861	889
8.75°	377	437	503	573	643	709	768	818	857	889	916
7.5°	399	463	532	605	678	742	798	845	882	913	937
6.25°	417	485	558	634	706	769	824	867	902	931	953
5°	434	505	581	658	729	791	842	883	918	944	966
3.75°	448	521	598	676	746	807	856	897	929	954	975
2.5°	458	532	611	688	758	818	866	905	937	961	982
1.25°	464	539	618	696	765	826	871	910	941	966	987
0°	466	541	621	699	768	828	873	912	943	967	988
-1.25°	464	539	618	696	765	826	871	910	941	966	987
-2.5°	458	532	611	688	758	818	866	905	937	961	982
-3.75°	448	521	598	676	746	807	856	897	929	954	975
-5°	434	505	581	658	729	791	842	883	918	944	966
-6.25°	417	485	558	634	706	769	824	867	902	931	953
-7.5°	399	463	532	605	678	742	798	845	882	913	937
-8.75°	377	437	503	573	643	709	768	818	857	889	916
-10°	353	409	471	536	604	671	731	783	828	861	889
-11.25°	327	380	437	498	562	626	687	741	788	828	857
-12.5°	300	350	402	458	517	577	637	692	741	783	818
-13.75°	272	318	367	417	471	526	583	637	687	731	768
-15°	243	286	331	377	424	475	526	577	626	671	709
-16.25°	214	254	295	337	381	424	471	517	562	604	643
-17.5°	185	222	259	298	337	377	417	458	498	536	573
-18.75°	156	189	224	259	295	331	367	402	437	471	503
-20°	130	158	189	222	254	286	318	350	380	409	437
-21.25°	107	130	156	185	214	243	272	300	327	353	377



REPORT NUMBER: P29548 (CONVERTED FROM TYPE C PHOTOMETRY)  
 CATALOG NUMBER: 1002-[A1, P1, S1, SU1]-FL-LEDCB-F-BK-LC1-UNV

**CANDELA DISTRIBUTION (continued):**

	-21.25°	-20°	-18.75°	-17.5°	-16.25°	-15°	-13.75°	-12.5°	-11.25°	-10°	-8.75°
-22.5°	88	105	126	151	176	202	228	253	277	300	320
-23.75°	71	86	101	120	141	163	186	208	229	250	268
-25°	54	68	82	95	111	128	148	167	185	203	219
-26.25°	41	50	63	76	88	100	114	129	145	159	174
-27.5°	29	38	46	56	68	79	89	99	111	122	133
-28.75°	19	26	34	42	49	58	68	77	86	93	100
-30°	13	17	21	28	35	42	48	55	63	71	77
-31.25°	7	11	14	18	22	28	34	40	45	49	54
-32.5°	4	5	8	11	14	17	20	25	30	34	38
-33.75°	3	4	4	5	8	11	13	16	18	20	23
-35°	2	2	3	4	4	5	6	9	11	13	14
-36.25°	2	2	2	2	3	3	4	4	5	5	7
-37.5°	2	2	2	2	2	2	2	3	3	4	4
-38.75°	2	2	2	2	2	2	2	2	2	2	3
-40°	2	2	2	2	2	2	2	2	2	2	2
-41.25°	2	2	2	2	2	2	2	2	2	2	2
-42.5°	2	2	2	2	2	2	2	2	2	2	2
-43.75°	2	2	2	2	2	2	2	2	2	2	2
-45°	1	2	2	2	2	2	2	2	2	2	2
-46.25°	1	1	1	2	2	2	2	2	2	2	2
-47.5°	1	1	1	1	1	1	1	2	2	2	2
-48.75°	1	1	1	1	1	1	1	1	1	1	1
-50°	1	1	1	1	1	1	1	1	1	1	1
-51.25°	1	1	1	1	1	1	1	1	1	1	1
-52.5°	1	1	1	1	1	1	1	1	1	1	1
-53.75°	1	1	1	1	1	1	1	1	1	1	1
-55°	1	1	1	1	1	1	1	1	1	1	1
-56.25°	1	1	1	1	1	1	1	1	1	1	1
-57.5°	1	1	1	1	1	1	1	1	1	1	1
-58.75°	1	1	1	1	1	1	1	1	1	1	1
-60°	1	1	1	1	1	1	1	1	1	1	1
-61.25°	1	1	1	1	1	1	1	1	1	1	1
-62.5°	1	1	1	1	1	1	1	1	1	1	1
-63.75°	1	1	1	1	1	1	1	1	1	1	1
-65°	0	0	0	1	1	1	1	1	1	1	1
-66.25°	0	0	0	0	0	0	0	0	0	0	0
-67.5°	0	0	0	0	0	0	0	0	0	0	0
-68.75°	0	0	0	0	0	0	0	0	0	0	0
-70°	0	0	0	0	0	0	0	0	0	0	0
-71.25°	0	0	0	0	0	0	0	0	0	0	0
-72.5°	0	0	0	0	0	0	0	0	0	0	0
-73.75°	0	0	0	0	0	0	0	0	0	0	0
-75°	0	0	0	0	0	0	0	0	0	0	0
-76.25°	0	0	0	0	0	0	0	0	0	0	0
-77.5°	0	0	0	0	0	0	0	0	0	0	0



REPORT NUMBER: P29548 (CONVERTED FROM TYPE C PHOTOMETRY)

CATALOG NUMBER: 1002-[A1, P1, S1, SU1]-FL-LEDCB-F-BK-LC1-UNV

**CANDELA DISTRIBUTION (continued):**

	-21.25°	-20°	-18.75°	-17.5°	-16.25°	-15°	-13.75°	-12.5°	-11.25°	-10°	-8.75°
-78.75°	0	0	0	0	0	0	0	0	0	0	0
-80°	0	0	0	0	0	0	0	0	0	0	0
-81.25°	0	0	0	0	0	0	0	0	0	0	0
-82.5°	0	0	0	0	0	0	0	0	0	0	0
-83.75°	0	0	0	0	0	0	0	0	0	0	0
-85°	0	0	0	0	0	0	0	0	0	0	0
-86.25°	0	0	0	0	0	0	0	0	0	0	0
-87.5°	0	0	0	0	0	0	0	0	0	0	0
-88.75°	0	0	0	0	0	0	0	0	0	0	0
-90°	0	0	0	0	0	0	0	0	0	0	0



REPORT NUMBER: P29548 (CONVERTED FROM TYPE C PHOTOMETRY)  
 CATALOG NUMBER: 1002-[A1, P1, S1, SU1]-FL-LEDCB-F-BK-LC1-UNV

**CANDELA DISTRIBUTION (continued):**

	-7.5°	-6.25°	-5°	-3.75°	-2.5°	-1.25°	0°	1.25°	2.5°	3.75°	5°
90°	0	0	0	0	0	0	0	0	0	0	0
88.75°	0	0	0	0	0	0	0	0	0	0	0
87.5°	0	0	0	0	0	0	0	0	0	0	0
86.25°	0	0	0	0	0	0	0	0	0	0	0
85°	0	0	0	0	0	0	0	0	0	0	0
83.75°	0	0	0	0	0	0	0	0	0	0	0
82.5°	0	0	0	0	0	0	0	0	0	0	0
81.25°	0	0	0	0	0	0	0	0	0	0	0
80°	0	0	0	0	0	0	0	0	0	0	0
78.75°	0	0	0	0	0	0	0	0	0	0	0
77.5°	0	0	0	0	0	0	0	0	0	0	0
76.25°	0	0	0	0	0	0	0	0	0	0	0
75°	0	0	0	0	0	0	0	0	0	0	0
73.75°	0	0	0	0	0	0	0	0	0	0	0
72.5°	0	0	0	0	0	0	0	0	0	0	0
71.25°	0	0	0	0	0	0	0	0	0	0	0
70°	0	0	0	0	0	0	0	0	0	0	0
68.75°	0	0	0	0	0	0	0	0	0	0	0
67.5°	0	0	0	0	0	0	0	0	0	0	0
66.25°	0	0	0	0	0	0	1	0	0	0	0
65°	1	1	1	1	1	1	1	1	1	1	1
63.75°	1	1	1	1	1	1	1	1	1	1	1
62.5°	1	1	1	1	1	1	1	1	1	1	1
61.25°	1	1	1	1	1	1	1	1	1	1	1
60°	1	1	1	1	1	1	1	1	1	1	1
58.75°	1	1	1	1	1	1	1	1	1	1	1
57.5°	1	1	1	1	1	1	1	1	1	1	1
56.25°	1	1	1	1	1	1	1	1	1	1	1
55°	1	1	1	1	1	1	1	1	1	1	1
53.75°	1	1	1	1	1	1	1	1	1	1	1
52.5°	1	1	1	1	1	1	1	1	1	1	1
51.25°	1	1	1	1	1	1	1	1	1	1	1
50°	1	1	1	1	1	1	1	1	1	1	1
48.75°	1	1	1	1	1	1	2	1	1	1	1
47.5°	2	2	2	2	2	2	2	2	2	2	2
46.25°	2	2	2	2	2	2	2	2	2	2	2
45°	2	2	2	2	2	2	2	2	2	2	2
43.75°	2	2	2	2	2	2	2	2	2	2	2
42.5°	2	2	2	2	2	2	2	2	2	2	2
41.25°	2	2	2	2	2	2	2	2	2	2	2
40°	2	2	2	2	2	2	2	2	2	2	2
38.75°	3	3	3	3	3	3	4	3	3	3	3
37.5°	4	4	5	5	5	5	5	5	5	5	5
36.25°	9	10	11	11	12	12	13	12	12	11	11
35°	16	17	18	19	20	20	20	20	20	19	18



REPORT NUMBER: P29548 (CONVERTED FROM TYPE C PHOTOMETRY)  
 CATALOG NUMBER: 1002-[A1, P1, S1, SU1]-FL-LEDCB-F-BK-LC1-UNV

**CANDELA DISTRIBUTION (continued):**

	-7.5°	-6.25°	-5°	-3.75°	-2.5°	-1.25°	0°	1.25°	2.5°	3.75°	5°
33.75°	26	29	31	33	34	35	36	35	34	33	31
32.5°	42	44	47	49	50	51	51	51	50	49	47
31.25°	60	64	68	71	73	75	75	75	73	71	68
30°	83	88	92	95	97	99	99	99	97	95	92
28.75°	109	116	121	126	130	132	133	132	130	126	121
27.5°	144	153	161	168	173	176	177	176	173	168	161
26.25°	187	198	207	215	221	224	225	224	221	215	207
25°	234	247	258	267	273	277	278	277	273	267	258
23.75°	285	300	312	322	329	334	335	334	329	322	312
22.5°	340	357	371	382	391	396	398	396	391	382	371
21.25°	399	417	434	448	458	464	466	464	458	448	434
20°	463	485	505	521	532	539	541	539	532	521	505
18.75°	532	558	581	598	611	618	621	618	611	598	581
17.5°	605	634	658	676	688	696	699	696	688	676	658
16.25°	678	706	729	746	758	765	768	765	758	746	729
15°	742	769	791	807	818	826	828	826	818	807	791
13.75°	798	824	842	856	866	871	873	871	866	856	842
12.5°	845	867	883	897	905	910	912	910	905	897	883
11.25°	882	902	918	929	937	941	943	941	937	929	918
10°	913	931	944	954	961	966	967	966	961	954	944
8.75°	937	953	966	975	982	987	988	987	982	975	966
7.5°	956	971	984	994	1001	1006	1007	1006	1001	994	984
6.25°	971	987	1000	1010	1016	1019	1020	1019	1016	1010	1000
5°	984	1000	1013	1020	1025	1028	1029	1028	1025	1020	1013
3.75°	994	1010	1020	1027	1032	1035	1036	1035	1032	1027	1020
2.5°	1001	1016	1025	1032	1037	1039	1040	1039	1037	1032	1025
1.25°	1006	1019	1028	1035	1039	1041	1042	1041	1039	1035	1028
0°	1007	1020	1029	1036	1040	1042	1048	1042	1040	1036	1029
-1.25°	1006	1019	1028	1035	1039	1041	1042	1041	1039	1035	1028
-2.5°	1001	1016	1025	1032	1037	1039	1040	1039	1037	1032	1025
-3.75°	994	1010	1020	1027	1032	1035	1036	1035	1032	1027	1020
-5°	984	1000	1013	1020	1025	1028	1029	1028	1025	1020	1013
-6.25°	971	987	1000	1010	1016	1019	1020	1019	1016	1010	1000
-7.5°	956	971	984	994	1001	1006	1007	1006	1001	994	984
-8.75°	937	953	966	975	982	987	988	987	982	975	966
-10°	913	931	944	954	961	966	967	966	961	954	944
-11.25°	882	902	918	929	937	941	943	941	937	929	918
-12.5°	845	867	883	897	905	910	912	910	905	897	883
-13.75°	798	824	842	856	866	871	873	871	866	856	842
-15°	742	769	791	807	818	826	828	826	818	807	791
-16.25°	678	706	729	746	758	765	768	765	758	746	729
-17.5°	605	634	658	676	688	696	699	696	688	676	658
-18.75°	532	558	581	598	611	618	621	618	611	598	581
-20°	463	485	505	521	532	539	541	539	532	521	505
-21.25°	399	417	434	448	458	464	466	464	458	448	434





REPORT NUMBER: P29548 (CONVERTED FROM TYPE C PHOTOMETRY)  
 CATALOG NUMBER: 1002-[A1, P1, S1, SU1]-FL-LEDCB-F-BK-LC1-UNV

**CANDELA DISTRIBUTION (continued):**

	-7.5°	-6.25°	-5°	-3.75°	-2.5°	-1.25°	0°	1.25°	2.5°	3.75°	5°
-22.5°	340	357	371	382	391	396	398	396	391	382	371
-23.75°	285	300	312	322	329	334	335	334	329	322	312
-25°	234	247	258	267	273	277	278	277	273	267	258
-26.25°	187	198	207	215	221	224	225	224	221	215	207
-27.5°	144	153	161	168	173	176	177	176	173	168	161
-28.75°	109	116	121	126	130	132	133	132	130	126	121
-30°	83	88	92	95	97	99	99	99	97	95	92
-31.25°	60	64	68	71	73	75	75	75	73	71	68
-32.5°	42	44	47	49	50	51	51	51	50	49	47
-33.75°	26	29	31	33	34	35	36	35	34	33	31
-35°	16	17	18	19	20	20	20	20	20	19	18
-36.25°	9	10	11	11	12	12	13	12	12	11	11
-37.5°	4	4	5	5	5	5	5	5	5	5	5
-38.75°	3	3	3	3	3	3	4	3	3	3	3
-40°	2	2	2	2	2	2	2	2	2	2	2
-41.25°	2	2	2	2	2	2	2	2	2	2	2
-42.5°	2	2	2	2	2	2	2	2	2	2	2
-43.75°	2	2	2	2	2	2	2	2	2	2	2
-45°	2	2	2	2	2	2	2	2	2	2	2
-46.25°	2	2	2	2	2	2	2	2	2	2	2
-47.5°	2	2	2	2	2	2	2	2	2	2	2
-48.75°	1	1	1	1	1	1	2	1	1	1	1
-50°	1	1	1	1	1	1	1	1	1	1	1
-51.25°	1	1	1	1	1	1	1	1	1	1	1
-52.5°	1	1	1	1	1	1	1	1	1	1	1
-53.75°	1	1	1	1	1	1	1	1	1	1	1
-55°	1	1	1	1	1	1	1	1	1	1	1
-56.25°	1	1	1	1	1	1	1	1	1	1	1
-57.5°	1	1	1	1	1	1	1	1	1	1	1
-58.75°	1	1	1	1	1	1	1	1	1	1	1
-60°	1	1	1	1	1	1	1	1	1	1	1
-61.25°	1	1	1	1	1	1	1	1	1	1	1
-62.5°	1	1	1	1	1	1	1	1	1	1	1
-63.75°	1	1	1	1	1	1	1	1	1	1	1
-65°	1	1	1	1	1	1	1	1	1	1	1
-66.25°	0	0	0	0	0	0	1	0	0	0	0
-67.5°	0	0	0	0	0	0	0	0	0	0	0
-68.75°	0	0	0	0	0	0	0	0	0	0	0
-70°	0	0	0	0	0	0	0	0	0	0	0
-71.25°	0	0	0	0	0	0	0	0	0	0	0
-72.5°	0	0	0	0	0	0	0	0	0	0	0
-73.75°	0	0	0	0	0	0	0	0	0	0	0
-75°	0	0	0	0	0	0	0	0	0	0	0
-76.25°	0	0	0	0	0	0	0	0	0	0	0
-77.5°	0	0	0	0	0	0	0	0	0	0	0



REPORT NUMBER: P29548 (CONVERTED FROM TYPE C PHOTOMETRY)

CATALOG NUMBER: 1002-[A1, P1, S1, SU1]-FL-LEDCB-F-BK-LC1-UNV

**CANDELA DISTRIBUTION (continued):**

	-7.5°	-6.25°	-5°	-3.75°	-2.5°	-1.25°	0°	1.25°	2.5°	3.75°	5°
-78.75°	0	0	0	0	0	0	0	0	0	0	0
-80°	0	0	0	0	0	0	0	0	0	0	0
-81.25°	0	0	0	0	0	0	0	0	0	0	0
-82.5°	0	0	0	0	0	0	0	0	0	0	0
-83.75°	0	0	0	0	0	0	0	0	0	0	0
-85°	0	0	0	0	0	0	0	0	0	0	0
-86.25°	0	0	0	0	0	0	0	0	0	0	0
-87.5°	0	0	0	0	0	0	0	0	0	0	0
-88.75°	0	0	0	0	0	0	0	0	0	0	0
-90°	0	0	0	0	0	0	0	0	0	0	0



REPORT NUMBER: P29548 (CONVERTED FROM TYPE C PHOTOMETRY)  
 CATALOG NUMBER: 1002-[A1, P1, S1, SU1]-FL-LEDCB-F-BK-LC1-UNV

**CANDELA DISTRIBUTION (continued):**

	6.25°	7.5°	8.75°	10°	11.25°	12.5°	13.75°	15°	16.25°	17.5°	18.75°
90°	0	0	0	0	0	0	0	0	0	0	0
88.75°	0	0	0	0	0	0	0	0	0	0	0
87.5°	0	0	0	0	0	0	0	0	0	0	0
86.25°	0	0	0	0	0	0	0	0	0	0	0
85°	0	0	0	0	0	0	0	0	0	0	0
83.75°	0	0	0	0	0	0	0	0	0	0	0
82.5°	0	0	0	0	0	0	0	0	0	0	0
81.25°	0	0	0	0	0	0	0	0	0	0	0
80°	0	0	0	0	0	0	0	0	0	0	0
78.75°	0	0	0	0	0	0	0	0	0	0	0
77.5°	0	0	0	0	0	0	0	0	0	0	0
76.25°	0	0	0	0	0	0	0	0	0	0	0
75°	0	0	0	0	0	0	0	0	0	0	0
73.75°	0	0	0	0	0	0	0	0	0	0	0
72.5°	0	0	0	0	0	0	0	0	0	0	0
71.25°	0	0	0	0	0	0	0	0	0	0	0
70°	0	0	0	0	0	0	0	0	0	0	0
68.75°	0	0	0	0	0	0	0	0	0	0	0
67.5°	0	0	0	0	0	0	0	0	0	0	0
66.25°	0	0	0	0	0	0	0	0	0	0	0
65°	1	1	1	1	1	1	1	1	1	1	0
63.75°	1	1	1	1	1	1	1	1	1	1	1
62.5°	1	1	1	1	1	1	1	1	1	1	1
61.25°	1	1	1	1	1	1	1	1	1	1	1
60°	1	1	1	1	1	1	1	1	1	1	1
58.75°	1	1	1	1	1	1	1	1	1	1	1
57.5°	1	1	1	1	1	1	1	1	1	1	1
56.25°	1	1	1	1	1	1	1	1	1	1	1
55°	1	1	1	1	1	1	1	1	1	1	1
53.75°	1	1	1	1	1	1	1	1	1	1	1
52.5°	1	1	1	1	1	1	1	1	1	1	1
51.25°	1	1	1	1	1	1	1	1	1	1	1
50°	1	1	1	1	1	1	1	1	1	1	1
48.75°	1	1	1	1	1	1	1	1	1	1	1
47.5°	2	2	2	2	2	2	1	1	1	1	1
46.25°	2	2	2	2	2	2	2	2	2	2	1
45°	2	2	2	2	2	2	2	2	2	2	2
43.75°	2	2	2	2	2	2	2	2	2	2	2
42.5°	2	2	2	2	2	2	2	2	2	2	2
41.25°	2	2	2	2	2	2	2	2	2	2	2
40°	2	2	2	2	2	2	2	2	2	2	2
38.75°	3	3	3	2	2	2	2	2	2	2	2
37.5°	4	4	4	4	3	3	2	2	2	2	2
36.25°	10	9	7	5	5	4	4	3	3	2	2
35°	17	16	14	13	11	9	6	5	4	4	3



REPORT NUMBER: P29548 (CONVERTED FROM TYPE C PHOTOMETRY)  
 CATALOG NUMBER: 1002-[A1, P1, S1, SU1]-FL-LEDCB-F-BK-LC1-UNV

**CANDELA DISTRIBUTION (continued):**

	6.25°	7.5°	8.75°	10°	11.25°	12.5°	13.75°	15°	16.25°	17.5°	18.75°
33.75°	29	26	23	20	18	16	13	11	8	5	4
32.5°	44	42	38	34	30	25	20	17	14	11	8
31.25°	64	60	54	49	45	40	34	28	22	18	14
30°	88	83	77	71	63	55	48	42	35	28	21
28.75°	116	109	100	93	86	77	68	58	49	42	34
27.5°	153	144	133	122	111	99	89	79	68	56	46
26.25°	198	187	174	159	145	129	114	100	88	76	63
25°	247	234	219	203	185	167	148	128	111	95	82
23.75°	300	285	268	250	229	208	186	163	141	120	101
22.5°	357	340	320	300	277	253	228	202	176	151	126
21.25°	417	399	377	353	327	300	272	243	214	185	156
20°	485	463	437	409	380	350	318	286	254	222	189
18.75°	558	532	503	471	437	402	367	331	295	259	224
17.5°	634	605	573	536	498	458	417	377	337	298	259
16.25°	706	678	643	604	562	517	471	424	381	337	295
15°	769	742	709	671	626	577	526	475	424	377	331
13.75°	824	798	768	731	687	637	583	526	471	417	367
12.5°	867	845	818	783	741	692	637	577	517	458	402
11.25°	902	882	857	828	788	741	687	626	562	498	437
10°	931	913	889	861	828	783	731	671	604	536	471
8.75°	953	937	916	889	857	818	768	709	643	573	503
7.5°	971	956	937	913	882	845	798	742	678	605	532
6.25°	987	971	953	931	902	867	824	769	706	634	558
5°	1000	984	966	944	918	883	842	791	729	658	581
3.75°	1010	994	975	954	929	897	856	807	746	676	598
2.5°	1016	1001	982	961	937	905	866	818	758	688	611
1.25°	1019	1006	987	966	941	910	871	826	765	696	618
0°	1020	1007	988	967	943	912	873	828	768	699	621
-1.25°	1019	1006	987	966	941	910	871	826	765	696	618
-2.5°	1016	1001	982	961	937	905	866	818	758	688	611
-3.75°	1010	994	975	954	929	897	856	807	746	676	598
-5°	1000	984	966	944	918	883	842	791	729	658	581
-6.25°	987	971	953	931	902	867	824	769	706	634	558
-7.5°	971	956	937	913	882	845	798	742	678	605	532
-8.75°	953	937	916	889	857	818	768	709	643	573	503
-10°	931	913	889	861	828	783	731	671	604	536	471
-11.25°	902	882	857	828	788	741	687	626	562	498	437
-12.5°	867	845	818	783	741	692	637	577	517	458	402
-13.75°	824	798	768	731	687	637	583	526	471	417	367
-15°	769	742	709	671	626	577	526	475	424	377	331
-16.25°	706	678	643	604	562	517	471	424	381	337	295
-17.5°	634	605	573	536	498	458	417	377	337	298	259
-18.75°	558	532	503	471	437	402	367	331	295	259	224
-20°	485	463	437	409	380	350	318	286	254	222	189
-21.25°	417	399	377	353	327	300	272	243	214	185	156



REPORT NUMBER: P29548 (CONVERTED FROM TYPE C PHOTOMETRY)  
 CATALOG NUMBER: 1002-[A1, P1, S1, SU1]-FL-LEDCB-F-BK-LC1-UNV

**CANDELA DISTRIBUTION (continued):**

	6.25°	7.5°	8.75°	10°	11.25°	12.5°	13.75°	15°	16.25°	17.5°	18.75°
-22.5°	357	340	320	300	277	253	228	202	176	151	126
-23.75°	300	285	268	250	229	208	186	163	141	120	101
-25°	247	234	219	203	185	167	148	128	111	95	82
-26.25°	198	187	174	159	145	129	114	100	88	76	63
-27.5°	153	144	133	122	111	99	89	79	68	56	46
-28.75°	116	109	100	93	86	77	68	58	49	42	34
-30°	88	83	77	71	63	55	48	42	35	28	21
-31.25°	64	60	54	49	45	40	34	28	22	18	14
-32.5°	44	42	38	34	30	25	20	17	14	11	8
-33.75°	29	26	23	20	18	16	13	11	8	5	4
-35°	17	16	14	13	11	9	6	5	4	4	3
-36.25°	10	9	7	5	5	4	4	3	3	2	2
-37.5°	4	4	4	4	3	3	2	2	2	2	2
-38.75°	3	3	3	2	2	2	2	2	2	2	2
-40°	2	2	2	2	2	2	2	2	2	2	2
-41.25°	2	2	2	2	2	2	2	2	2	2	2
-42.5°	2	2	2	2	2	2	2	2	2	2	2
-43.75°	2	2	2	2	2	2	2	2	2	2	2
-45°	2	2	2	2	2	2	2	2	2	2	2
-46.25°	2	2	2	2	2	2	2	2	2	2	1
-47.5°	2	2	2	2	2	2	1	1	1	1	1
-48.75°	1	1	1	1	1	1	1	1	1	1	1
-50°	1	1	1	1	1	1	1	1	1	1	1
-51.25°	1	1	1	1	1	1	1	1	1	1	1
-52.5°	1	1	1	1	1	1	1	1	1	1	1
-53.75°	1	1	1	1	1	1	1	1	1	1	1
-55°	1	1	1	1	1	1	1	1	1	1	1
-56.25°	1	1	1	1	1	1	1	1	1	1	1
-57.5°	1	1	1	1	1	1	1	1	1	1	1
-58.75°	1	1	1	1	1	1	1	1	1	1	1
-60°	1	1	1	1	1	1	1	1	1	1	1
-61.25°	1	1	1	1	1	1	1	1	1	1	1
-62.5°	1	1	1	1	1	1	1	1	1	1	1
-63.75°	1	1	1	1	1	1	1	1	1	1	1
-65°	1	1	1	1	1	1	1	1	1	1	0
-66.25°	0	0	0	0	0	0	0	0	0	0	0
-67.5°	0	0	0	0	0	0	0	0	0	0	0
-68.75°	0	0	0	0	0	0	0	0	0	0	0
-70°	0	0	0	0	0	0	0	0	0	0	0
-71.25°	0	0	0	0	0	0	0	0	0	0	0
-72.5°	0	0	0	0	0	0	0	0	0	0	0
-73.75°	0	0	0	0	0	0	0	0	0	0	0
-75°	0	0	0	0	0	0	0	0	0	0	0
-76.25°	0	0	0	0	0	0	0	0	0	0	0
-77.5°	0	0	0	0	0	0	0	0	0	0	0



REPORT NUMBER: P29548 (CONVERTED FROM TYPE C PHOTOMETRY)

CATALOG NUMBER: 1002-[A1, P1, S1, SU1]-FL-LEDCB-F-BK-LC1-UNV

**CANDELA DISTRIBUTION (continued):**

	6.25°	7.5°	8.75°	10°	11.25°	12.5°	13.75°	15°	16.25°	17.5°	18.75°
-78.75°	0	0	0	0	0	0	0	0	0	0	0
-80°	0	0	0	0	0	0	0	0	0	0	0
-81.25°	0	0	0	0	0	0	0	0	0	0	0
-82.5°	0	0	0	0	0	0	0	0	0	0	0
-83.75°	0	0	0	0	0	0	0	0	0	0	0
-85°	0	0	0	0	0	0	0	0	0	0	0
-86.25°	0	0	0	0	0	0	0	0	0	0	0
-87.5°	0	0	0	0	0	0	0	0	0	0	0
-88.75°	0	0	0	0	0	0	0	0	0	0	0
-90°	0	0	0	0	0	0	0	0	0	0	0



REPORT NUMBER: P29548 (CONVERTED FROM TYPE C PHOTOMETRY)  
 CATALOG NUMBER: 1002-[A1, P1, S1, SU1]-FL-LEDCB-F-BK-LC1-UNV

**CANDELA DISTRIBUTION (continued):**

	20°	21.25°	22.5°	23.75°	25°	26.25°	27.5°	28.75°	30°	31.25°	32.5°
90°	0	0	0	0	0	0	0	0	0	0	0
88.75°	0	0	0	0	0	0	0	0	0	0	0
87.5°	0	0	0	0	0	0	0	0	0	0	0
86.25°	0	0	0	0	0	0	0	0	0	0	0
85°	0	0	0	0	0	0	0	0	0	0	0
83.75°	0	0	0	0	0	0	0	0	0	0	0
82.5°	0	0	0	0	0	0	0	0	0	0	0
81.25°	0	0	0	0	0	0	0	0	0	0	0
80°	0	0	0	0	0	0	0	0	0	0	0
78.75°	0	0	0	0	0	0	0	0	0	0	0
77.5°	0	0	0	0	0	0	0	0	0	0	0
76.25°	0	0	0	0	0	0	0	0	0	0	0
75°	0	0	0	0	0	0	0	0	0	0	0
73.75°	0	0	0	0	0	0	0	0	0	0	0
72.5°	0	0	0	0	0	0	0	0	0	0	0
71.25°	0	0	0	0	0	0	0	0	0	0	0
70°	0	0	0	0	0	0	0	0	0	0	0
68.75°	0	0	0	0	0	0	0	0	0	0	0
67.5°	0	0	0	0	0	0	0	0	0	0	0
66.25°	0	0	0	0	0	0	0	0	0	0	0
65°	0	0	0	0	0	0	0	0	0	0	0
63.75°	1	1	1	1	0	0	0	0	0	0	0
62.5°	1	1	1	1	1	1	1	1	0	0	0
61.25°	1	1	1	1	1	1	1	1	1	1	1
60°	1	1	1	1	1	1	1	1	1	1	1
58.75°	1	1	1	1	1	1	1	1	1	1	1
57.5°	1	1	1	1	1	1	1	1	1	1	1
56.25°	1	1	1	1	1	1	1	1	1	1	1
55°	1	1	1	1	1	1	1	1	1	1	1
53.75°	1	1	1	1	1	1	1	1	1	1	1
52.5°	1	1	1	1	1	1	1	1	1	1	1
51.25°	1	1	1	1	1	1	1	1	1	1	1
50°	1	1	1	1	1	1	1	1	1	1	1
48.75°	1	1	1	1	1	1	1	1	1	1	1
47.5°	1	1	1	1	1	1	1	1	1	1	1
46.25°	1	1	1	1	1	1	1	1	1	1	1
45°	2	1	1	1	1	1	1	1	1	1	1
43.75°	2	2	2	2	1	1	1	1	1	1	1
42.5°	2	2	2	2	2	2	1	1	1	1	1
41.25°	2	2	2	2	2	2	2	1	1	1	1
40°	2	2	2	2	2	2	2	2	2	1	1
38.75°	2	2	2	2	2	2	2	2	2	2	1
37.5°	2	2	2	2	2	2	2	2	2	2	2
36.25°	2	2	2	2	2	2	2	2	2	2	2
35°	2	2	2	2	2	2	2	2	2	2	2



REPORT NUMBER: P29548 (CONVERTED FROM TYPE C PHOTOMETRY)  
 CATALOG NUMBER: 1002-[A1, P1, S1, SU1]-FL-LEDCB-F-BK-LC1-UNV

**CANDELA DISTRIBUTION (continued):**

	20°	21.25°	22.5°	23.75°	25°	26.25°	27.5°	28.75°	30°	31.25°	32.5°
33.75°	4	3	2	2	2	2	2	2	2	2	2
32.5°	5	4	3	3	2	2	2	2	2	2	2
31.25°	11	7	5	4	3	2	2	2	2	2	2
30°	17	13	9	5	4	3	2	2	2	2	2
28.75°	26	19	15	10	6	4	3	2	2	2	2
27.5°	38	29	20	16	11	6	4	3	2	2	2
26.25°	50	41	32	22	16	11	6	4	3	2	2
25°	68	54	43	33	23	16	11	6	4	3	2
23.75°	86	71	56	44	33	22	16	10	5	4	3
22.5°	105	88	72	56	43	32	20	15	9	5	3
21.25°	130	107	88	71	54	41	29	19	13	7	4
20°	158	130	105	86	68	50	38	26	17	11	5
18.75°	189	156	126	101	82	63	46	34	21	14	8
17.5°	222	185	151	120	95	76	56	42	28	18	11
16.25°	254	214	176	141	111	88	68	49	35	22	14
15°	286	243	202	163	128	100	79	58	42	28	17
13.75°	318	272	228	186	148	114	89	68	48	34	20
12.5°	350	300	253	208	167	129	99	77	55	40	25
11.25°	380	327	277	229	185	145	111	86	63	45	30
10°	409	353	300	250	203	159	122	93	71	49	34
8.75°	437	377	320	268	219	174	133	100	77	54	38
7.5°	463	399	340	285	234	187	144	109	83	60	42
6.25°	485	417	357	300	247	198	153	116	88	64	44
5°	505	434	371	312	258	207	161	121	92	68	47
3.75°	521	448	382	322	267	215	168	126	95	71	49
2.5°	532	458	391	329	273	221	173	130	97	73	50
1.25°	539	464	396	334	277	224	176	132	99	75	51
0°	541	466	398	335	278	225	177	133	99	75	51
-1.25°	539	464	396	334	277	224	176	132	99	75	51
-2.5°	532	458	391	329	273	221	173	130	97	73	50
-3.75°	521	448	382	322	267	215	168	126	95	71	49
-5°	505	434	371	312	258	207	161	121	92	68	47
-6.25°	485	417	357	300	247	198	153	116	88	64	44
-7.5°	463	399	340	285	234	187	144	109	83	60	42
-8.75°	437	377	320	268	219	174	133	100	77	54	38
-10°	409	353	300	250	203	159	122	93	71	49	34
-11.25°	380	327	277	229	185	145	111	86	63	45	30
-12.5°	350	300	253	208	167	129	99	77	55	40	25
-13.75°	318	272	228	186	148	114	89	68	48	34	20
-15°	286	243	202	163	128	100	79	58	42	28	17
-16.25°	254	214	176	141	111	88	68	49	35	22	14
-17.5°	222	185	151	120	95	76	56	42	28	18	11
-18.75°	189	156	126	101	82	63	46	34	21	14	8
-20°	158	130	105	86	68	50	38	26	17	11	5
-21.25°	130	107	88	71	54	41	29	19	13	7	4





REPORT NUMBER: P29548 (CONVERTED FROM TYPE C PHOTOMETRY)  
 CATALOG NUMBER: 1002-[A1, P1, S1, SU1]-FL-LEDCB-F-BK-LC1-UNV

**CANDELA DISTRIBUTION (continued):**

	20°	21.25°	22.5°	23.75°	25°	26.25°	27.5°	28.75°	30°	31.25°	32.5°
-22.5°	105	88	72	56	43	32	20	15	9	5	3
-23.75°	86	71	56	44	33	22	16	10	5	4	3
-25°	68	54	43	33	23	16	11	6	4	3	2
-26.25°	50	41	32	22	16	11	6	4	3	2	2
-27.5°	38	29	20	16	11	6	4	3	2	2	2
-28.75°	26	19	15	10	6	4	3	2	2	2	2
-30°	17	13	9	5	4	3	2	2	2	2	2
-31.25°	11	7	5	4	3	2	2	2	2	2	2
-32.5°	5	4	3	3	2	2	2	2	2	2	2
-33.75°	4	3	2	2	2	2	2	2	2	2	2
-35°	2	2	2	2	2	2	2	2	2	2	2
-36.25°	2	2	2	2	2	2	2	2	2	2	2
-37.5°	2	2	2	2	2	2	2	2	2	2	2
-38.75°	2	2	2	2	2	2	2	2	2	2	1
-40°	2	2	2	2	2	2	2	2	2	1	1
-41.25°	2	2	2	2	2	2	2	1	1	1	1
-42.5°	2	2	2	2	2	2	1	1	1	1	1
-43.75°	2	2	2	2	1	1	1	1	1	1	1
-45°	2	1	1	1	1	1	1	1	1	1	1
-46.25°	1	1	1	1	1	1	1	1	1	1	1
-47.5°	1	1	1	1	1	1	1	1	1	1	1
-48.75°	1	1	1	1	1	1	1	1	1	1	1
-50°	1	1	1	1	1	1	1	1	1	1	1
-51.25°	1	1	1	1	1	1	1	1	1	1	1
-52.5°	1	1	1	1	1	1	1	1	1	1	1
-53.75°	1	1	1	1	1	1	1	1	1	1	1
-55°	1	1	1	1	1	1	1	1	1	1	1
-56.25°	1	1	1	1	1	1	1	1	1	1	1
-57.5°	1	1	1	1	1	1	1	1	1	1	1
-58.75°	1	1	1	1	1	1	1	1	1	1	1
-60°	1	1	1	1	1	1	1	1	1	1	1
-61.25°	1	1	1	1	1	1	1	1	1	1	1
-62.5°	1	1	1	1	1	1	1	1	0	0	0
-63.75°	1	1	1	1	0	0	0	0	0	0	0
-65°	0	0	0	0	0	0	0	0	0	0	0
-66.25°	0	0	0	0	0	0	0	0	0	0	0
-67.5°	0	0	0	0	0	0	0	0	0	0	0
-68.75°	0	0	0	0	0	0	0	0	0	0	0
-70°	0	0	0	0	0	0	0	0	0	0	0
-71.25°	0	0	0	0	0	0	0	0	0	0	0
-72.5°	0	0	0	0	0	0	0	0	0	0	0
-73.75°	0	0	0	0	0	0	0	0	0	0	0
-75°	0	0	0	0	0	0	0	0	0	0	0
-76.25°	0	0	0	0	0	0	0	0	0	0	0
-77.5°	0	0	0	0	0	0	0	0	0	0	0



REPORT NUMBER: P29548 (CONVERTED FROM TYPE C PHOTOMETRY)

CATALOG NUMBER: 1002-[A1, P1, S1, SU1]-FL-LEDCB-F-BK-LC1-UNV

**CANDELA DISTRIBUTION (continued):**

	20°	21.25°	22.5°	23.75°	25°	26.25°	27.5°	28.75°	30°	31.25°	32.5°
-78.75°	0	0	0	0	0	0	0	0	0	0	0
-80°	0	0	0	0	0	0	0	0	0	0	0
-81.25°	0	0	0	0	0	0	0	0	0	0	0
-82.5°	0	0	0	0	0	0	0	0	0	0	0
-83.75°	0	0	0	0	0	0	0	0	0	0	0
-85°	0	0	0	0	0	0	0	0	0	0	0
-86.25°	0	0	0	0	0	0	0	0	0	0	0
-87.5°	0	0	0	0	0	0	0	0	0	0	0
-88.75°	0	0	0	0	0	0	0	0	0	0	0
-90°	0	0	0	0	0	0	0	0	0	0	0



REPORT NUMBER: P29548 (CONVERTED FROM TYPE C PHOTOMETRY)  
 CATALOG NUMBER: 1002-[A1, P1, S1, SU1]-FL-LEDCB-F-BK-LC1-UNV

**CANDELA DISTRIBUTION (continued):**

	33.75°	35°	36.25°	37.5°	38.75°	40°	41.25°	42.5°	43.75°	45°	46.25°
90°	0	0	0	0	0	0	0	0	0	0	0
88.75°	0	0	0	0	0	0	0	0	0	0	0
87.5°	0	0	0	0	0	0	0	0	0	0	0
86.25°	0	0	0	0	0	0	0	0	0	0	0
85°	0	0	0	0	0	0	0	0	0	0	0
83.75°	0	0	0	0	0	0	0	0	0	0	0
82.5°	0	0	0	0	0	0	0	0	0	0	0
81.25°	0	0	0	0	0	0	0	0	0	0	0
80°	0	0	0	0	0	0	0	0	0	0	0
78.75°	0	0	0	0	0	0	0	0	0	0	0
77.5°	0	0	0	0	0	0	0	0	0	0	0
76.25°	0	0	0	0	0	0	0	0	0	0	0
75°	0	0	0	0	0	0	0	0	0	0	0
73.75°	0	0	0	0	0	0	0	0	0	0	0
72.5°	0	0	0	0	0	0	0	0	0	0	0
71.25°	0	0	0	0	0	0	0	0	0	0	0
70°	0	0	0	0	0	0	0	0	0	0	0
68.75°	0	0	0	0	0	0	0	0	0	0	0
67.5°	0	0	0	0	0	0	0	0	0	0	0
66.25°	0	0	0	0	0	0	0	0	0	0	0
65°	0	0	0	0	0	0	0	0	0	0	0
63.75°	0	0	0	0	0	0	0	0	0	0	0
62.5°	0	0	0	0	0	0	0	0	0	0	0
61.25°	0	0	0	0	0	0	0	0	0	0	0
60°	1	1	1	0	0	0	0	0	0	0	0
58.75°	1	1	1	1	1	0	0	0	0	0	0
57.5°	1	1	1	1	1	1	1	0	0	0	0
56.25°	1	1	1	1	1	1	1	1	0	0	0
55°	1	1	1	1	1	1	1	1	1	1	0
53.75°	1	1	1	1	1	1	1	1	1	1	1
52.5°	1	1	1	1	1	1	1	1	1	1	1
51.25°	1	1	1	1	1	1	1	1	1	1	1
50°	1	1	1	1	1	1	1	1	1	1	1
48.75°	1	1	1	1	1	1	1	1	1	1	1
47.5°	1	1	1	1	1	1	1	1	1	1	1
46.25°	1	1	1	1	1	1	1	1	1	1	1
45°	1	1	1	1	1	1	1	1	1	1	1
43.75°	1	1	1	1	1	1	1	1	1	1	1
42.5°	1	1	1	1	1	1	1	1	1	1	1
41.25°	1	1	1	1	1	1	1	1	1	1	1
40°	1	1	1	1	1	1	1	1	1	1	1
38.75°	1	1	1	1	1	1	1	1	1	1	1
37.5°	2	1	1	1	1	1	1	1	1	1	1
36.25°	2	2	1	1	1	1	1	1	1	1	1
35°	2	2	2	1	1	1	1	1	1	1	1



REPORT NUMBER: P29548 (CONVERTED FROM TYPE C PHOTOMETRY)  
 CATALOG NUMBER: 1002-[A1, P1, S1, SU1]-FL-LEDCB-F-BK-LC1-UNV

**CANDELA DISTRIBUTION (continued):**

	33.75°	35°	36.25°	37.5°	38.75°	40°	41.25°	42.5°	43.75°	45°	46.25°
33.75°	2	2	2	2	1	1	1	1	1	1	1
32.5°	2	2	2	2	1	1	1	1	1	1	1
31.25°	2	2	2	2	2	1	1	1	1	1	1
30°	2	2	2	2	2	2	1	1	1	1	1
28.75°	2	2	2	2	2	2	1	1	1	1	1
27.5°	2	2	2	2	2	2	2	1	1	1	1
26.25°	2	2	2	2	2	2	2	2	1	1	1
25°	2	2	2	2	2	2	2	2	1	1	1
23.75°	2	2	2	2	2	2	2	2	2	1	1
22.5°	2	2	2	2	2	2	2	2	2	1	1
21.25°	3	2	2	2	2	2	2	2	2	1	1
20°	4	2	2	2	2	2	2	2	2	2	1
18.75°	4	3	2	2	2	2	2	2	2	2	1
17.5°	5	4	2	2	2	2	2	2	2	2	2
16.25°	8	4	3	2	2	2	2	2	2	2	2
15°	11	5	3	2	2	2	2	2	2	2	2
13.75°	13	6	4	2	2	2	2	2	2	2	2
12.5°	16	9	4	3	2	2	2	2	2	2	2
11.25°	18	11	5	3	2	2	2	2	2	2	2
10°	20	13	5	4	2	2	2	2	2	2	2
8.75°	23	14	7	4	3	2	2	2	2	2	2
7.5°	26	16	9	4	3	2	2	2	2	2	2
6.25°	29	17	10	4	3	2	2	2	2	2	2
5°	31	18	11	5	3	2	2	2	2	2	2
3.75°	33	19	11	5	3	2	2	2	2	2	2
2.5°	34	20	12	5	3	2	2	2	2	2	2
1.25°	35	20	12	5	3	2	2	2	2	2	2
0°	36	20	13	5	4	2	2	2	2	2	2
-1.25°	35	20	12	5	3	2	2	2	2	2	2
-2.5°	34	20	12	5	3	2	2	2	2	2	2
-3.75°	33	19	11	5	3	2	2	2	2	2	2
-5°	31	18	11	5	3	2	2	2	2	2	2
-6.25°	29	17	10	4	3	2	2	2	2	2	2
-7.5°	26	16	9	4	3	2	2	2	2	2	2
-8.75°	23	14	7	4	3	2	2	2	2	2	2
-10°	20	13	5	4	2	2	2	2	2	2	2
-11.25°	18	11	5	3	2	2	2	2	2	2	2
-12.5°	16	9	4	3	2	2	2	2	2	2	2
-13.75°	13	6	4	2	2	2	2	2	2	2	2
-15°	11	5	3	2	2	2	2	2	2	2	2
-16.25°	8	4	3	2	2	2	2	2	2	2	2
-17.5°	5	4	2	2	2	2	2	2	2	2	2
-18.75°	4	3	2	2	2	2	2	2	2	2	1
-20°	4	2	2	2	2	2	2	2	2	2	1
-21.25°	3	2	2	2	2	2	2	2	2	1	1



REPORT NUMBER: P29548 (CONVERTED FROM TYPE C PHOTOMETRY)  
 CATALOG NUMBER: 1002-[A1, P1, S1, SU1]-FL-LEDCB-F-BK-LC1-UNV

**CANDELA DISTRIBUTION (continued):**

	33.75°	35°	36.25°	37.5°	38.75°	40°	41.25°	42.5°	43.75°	45°	46.25°
-22.5°	2	2	2	2	2	2	2	2	2	1	1
-23.75°	2	2	2	2	2	2	2	2	2	1	1
-25°	2	2	2	2	2	2	2	2	1	1	1
-26.25°	2	2	2	2	2	2	2	2	1	1	1
-27.5°	2	2	2	2	2	2	2	1	1	1	1
-28.75°	2	2	2	2	2	2	1	1	1	1	1
-30°	2	2	2	2	2	2	1	1	1	1	1
-31.25°	2	2	2	2	2	1	1	1	1	1	1
-32.5°	2	2	2	2	1	1	1	1	1	1	1
-33.75°	2	2	2	2	1	1	1	1	1	1	1
-35°	2	2	2	1	1	1	1	1	1	1	1
-36.25°	2	2	1	1	1	1	1	1	1	1	1
-37.5°	2	1	1	1	1	1	1	1	1	1	1
-38.75°	1	1	1	1	1	1	1	1	1	1	1
-40°	1	1	1	1	1	1	1	1	1	1	1
-41.25°	1	1	1	1	1	1	1	1	1	1	1
-42.5°	1	1	1	1	1	1	1	1	1	1	1
-43.75°	1	1	1	1	1	1	1	1	1	1	1
-45°	1	1	1	1	1	1	1	1	1	1	1
-46.25°	1	1	1	1	1	1	1	1	1	1	1
-47.5°	1	1	1	1	1	1	1	1	1	1	1
-48.75°	1	1	1	1	1	1	1	1	1	1	1
-50°	1	1	1	1	1	1	1	1	1	1	1
-51.25°	1	1	1	1	1	1	1	1	1	1	1
-52.5°	1	1	1	1	1	1	1	1	1	1	1
-53.75°	1	1	1	1	1	1	1	1	1	1	1
-55°	1	1	1	1	1	1	1	1	1	1	0
-56.25°	1	1	1	1	1	1	1	1	0	0	0
-57.5°	1	1	1	1	1	1	1	0	0	0	0
-58.75°	1	1	1	1	1	0	0	0	0	0	0
-60°	1	1	1	0	0	0	0	0	0	0	0
-61.25°	0	0	0	0	0	0	0	0	0	0	0
-62.5°	0	0	0	0	0	0	0	0	0	0	0
-63.75°	0	0	0	0	0	0	0	0	0	0	0
-65°	0	0	0	0	0	0	0	0	0	0	0
-66.25°	0	0	0	0	0	0	0	0	0	0	0
-67.5°	0	0	0	0	0	0	0	0	0	0	0
-68.75°	0	0	0	0	0	0	0	0	0	0	0
-70°	0	0	0	0	0	0	0	0	0	0	0
-71.25°	0	0	0	0	0	0	0	0	0	0	0
-72.5°	0	0	0	0	0	0	0	0	0	0	0
-73.75°	0	0	0	0	0	0	0	0	0	0	0
-75°	0	0	0	0	0	0	0	0	0	0	0
-76.25°	0	0	0	0	0	0	0	0	0	0	0
-77.5°	0	0	0	0	0	0	0	0	0	0	0



REPORT NUMBER: P29548 (CONVERTED FROM TYPE C PHOTOMETRY)

CATALOG NUMBER: 1002-[A1, P1, S1, SU1]-FL-LEDCB-F-BK-LC1-UNV

**CANDELA DISTRIBUTION (continued):**

	33.75°	35°	36.25°	37.5°	38.75°	40°	41.25°	42.5°	43.75°	45°	46.25°
-78.75°	0	0	0	0	0	0	0	0	0	0	0
-80°	0	0	0	0	0	0	0	0	0	0	0
-81.25°	0	0	0	0	0	0	0	0	0	0	0
-82.5°	0	0	0	0	0	0	0	0	0	0	0
-83.75°	0	0	0	0	0	0	0	0	0	0	0
-85°	0	0	0	0	0	0	0	0	0	0	0
-86.25°	0	0	0	0	0	0	0	0	0	0	0
-87.5°	0	0	0	0	0	0	0	0	0	0	0
-88.75°	0	0	0	0	0	0	0	0	0	0	0
-90°	0	0	0	0	0	0	0	0	0	0	0



REPORT NUMBER: P29548 (CONVERTED FROM TYPE C PHOTOMETRY)  
 CATALOG NUMBER: 1002-[A1, P1, S1, SU1]-FL-LEDCB-F-BK-LC1-UNV

**CANDELA DISTRIBUTION (continued):**

	47.5°	48.75°	50°	51.25°	52.5°	53.75°	55°	56.25°	57.5°	58.75°	60°
90°	0	0	0	0	0	0	0	0	0	0	0
88.75°	0	0	0	0	0	0	0	0	0	0	0
87.5°	0	0	0	0	0	0	0	0	0	0	0
86.25°	0	0	0	0	0	0	0	0	0	0	0
85°	0	0	0	0	0	0	0	0	0	0	0
83.75°	0	0	0	0	0	0	0	0	0	0	0
82.5°	0	0	0	0	0	0	0	0	0	0	0
81.25°	0	0	0	0	0	0	0	0	0	0	0
80°	0	0	0	0	0	0	0	0	0	0	0
78.75°	0	0	0	0	0	0	0	0	0	0	0
77.5°	0	0	0	0	0	0	0	0	0	0	0
76.25°	0	0	0	0	0	0	0	0	0	0	0
75°	0	0	0	0	0	0	0	0	0	0	0
73.75°	0	0	0	0	0	0	0	0	0	0	0
72.5°	0	0	0	0	0	0	0	0	0	0	0
71.25°	0	0	0	0	0	0	0	0	0	0	0
70°	0	0	0	0	0	0	0	0	0	0	0
68.75°	0	0	0	0	0	0	0	0	0	0	0
67.5°	0	0	0	0	0	0	0	0	0	0	0
66.25°	0	0	0	0	0	0	0	0	0	0	0
65°	0	0	0	0	0	0	0	0	0	0	0
63.75°	0	0	0	0	0	0	0	0	0	0	0
62.5°	0	0	0	0	0	0	0	0	0	0	0
61.25°	0	0	0	0	0	0	0	0	0	0	0
60°	0	0	0	0	0	0	0	0	0	0	0
58.75°	0	0	0	0	0	0	0	0	0	0	0
57.5°	0	0	0	0	0	0	0	0	0	0	0
56.25°	0	0	0	0	0	0	0	0	0	0	0
55°	0	0	0	0	0	0	0	0	0	0	0
53.75°	0	0	0	0	0	0	0	0	0	0	0
52.5°	1	0	0	0	0	0	0	0	0	0	0
51.25°	1	1	0	0	0	0	0	0	0	0	0
50°	1	1	1	0	0	0	0	0	0	0	0
48.75°	1	1	1	1	0	0	0	0	0	0	0
47.5°	1	1	1	1	1	0	0	0	0	0	0
46.25°	1	1	1	1	1	1	0	0	0	0	0
45°	1	1	1	1	1	1	1	0	0	0	0
43.75°	1	1	1	1	1	1	1	0	0	0	0
42.5°	1	1	1	1	1	1	1	1	0	0	0
41.25°	1	1	1	1	1	1	1	1	1	0	0
40°	1	1	1	1	1	1	1	1	1	0	0
38.75°	1	1	1	1	1	1	1	1	1	1	0
37.5°	1	1	1	1	1	1	1	1	1	1	0
36.25°	1	1	1	1	1	1	1	1	1	1	1
35°	1	1	1	1	1	1	1	1	1	1	1



REPORT NUMBER: P29548 (CONVERTED FROM TYPE C PHOTOMETRY)  
 CATALOG NUMBER: 1002-[A1, P1, S1, SU1]-FL-LEDCB-F-BK-LC1-UNV

**CANDELA DISTRIBUTION (continued):**

	47.5°	48.75°	50°	51.25°	52.5°	53.75°	55°	56.25°	57.5°	58.75°	60°
33.75°	1	1	1	1	1	1	1	1	1	1	1
32.5°	1	1	1	1	1	1	1	1	1	1	1
31.25°	1	1	1	1	1	1	1	1	1	1	1
30°	1	1	1	1	1	1	1	1	1	1	1
28.75°	1	1	1	1	1	1	1	1	1	1	1
27.5°	1	1	1	1	1	1	1	1	1	1	1
26.25°	1	1	1	1	1	1	1	1	1	1	1
25°	1	1	1	1	1	1	1	1	1	1	1
23.75°	1	1	1	1	1	1	1	1	1	1	1
22.5°	1	1	1	1	1	1	1	1	1	1	1
21.25°	1	1	1	1	1	1	1	1	1	1	1
20°	1	1	1	1	1	1	1	1	1	1	1
18.75°	1	1	1	1	1	1	1	1	1	1	1
17.5°	1	1	1	1	1	1	1	1	1	1	1
16.25°	1	1	1	1	1	1	1	1	1	1	1
15°	1	1	1	1	1	1	1	1	1	1	1
13.75°	1	1	1	1	1	1	1	1	1	1	1
12.5°	2	1	1	1	1	1	1	1	1	1	1
11.25°	2	1	1	1	1	1	1	1	1	1	1
10°	2	1	1	1	1	1	1	1	1	1	1
8.75°	2	1	1	1	1	1	1	1	1	1	1
7.5°	2	1	1	1	1	1	1	1	1	1	1
6.25°	2	1	1	1	1	1	1	1	1	1	1
5°	2	1	1	1	1	1	1	1	1	1	1
3.75°	2	1	1	1	1	1	1	1	1	1	1
2.5°	2	1	1	1	1	1	1	1	1	1	1
1.25°	2	1	1	1	1	1	1	1	1	1	1
0°	2	2	1	1	1	1	1	1	1	1	1
-1.25°	2	1	1	1	1	1	1	1	1	1	1
-2.5°	2	1	1	1	1	1	1	1	1	1	1
-3.75°	2	1	1	1	1	1	1	1	1	1	1
-5°	2	1	1	1	1	1	1	1	1	1	1
-6.25°	2	1	1	1	1	1	1	1	1	1	1
-7.5°	2	1	1	1	1	1	1	1	1	1	1
-8.75°	2	1	1	1	1	1	1	1	1	1	1
-10°	2	1	1	1	1	1	1	1	1	1	1
-11.25°	2	1	1	1	1	1	1	1	1	1	1
-12.5°	2	1	1	1	1	1	1	1	1	1	1
-13.75°	1	1	1	1	1	1	1	1	1	1	1
-15°	1	1	1	1	1	1	1	1	1	1	1
-16.25°	1	1	1	1	1	1	1	1	1	1	1
-17.5°	1	1	1	1	1	1	1	1	1	1	1
-18.75°	1	1	1	1	1	1	1	1	1	1	1
-20°	1	1	1	1	1	1	1	1	1	1	1
-21.25°	1	1	1	1	1	1	1	1	1	1	1





REPORT NUMBER: P29548 (CONVERTED FROM TYPE C PHOTOMETRY)  
 CATALOG NUMBER: 1002-[A1, P1, S1, SU1]-FL-LEDCB-F-BK-LC1-UNV

**CANDELA DISTRIBUTION (continued):**

	47.5°	48.75°	50°	51.25°	52.5°	53.75°	55°	56.25°	57.5°	58.75°	60°
-22.5°	1	1	1	1	1	1	1	1	1	1	1
-23.75°	1	1	1	1	1	1	1	1	1	1	1
-25°	1	1	1	1	1	1	1	1	1	1	1
-26.25°	1	1	1	1	1	1	1	1	1	1	1
-27.5°	1	1	1	1	1	1	1	1	1	1	1
-28.75°	1	1	1	1	1	1	1	1	1	1	1
-30°	1	1	1	1	1	1	1	1	1	1	1
-31.25°	1	1	1	1	1	1	1	1	1	1	1
-32.5°	1	1	1	1	1	1	1	1	1	1	1
-33.75°	1	1	1	1	1	1	1	1	1	1	1
-35°	1	1	1	1	1	1	1	1	1	1	1
-36.25°	1	1	1	1	1	1	1	1	1	1	1
-37.5°	1	1	1	1	1	1	1	1	1	1	0
-38.75°	1	1	1	1	1	1	1	1	1	1	0
-40°	1	1	1	1	1	1	1	1	1	0	0
-41.25°	1	1	1	1	1	1	1	1	1	0	0
-42.5°	1	1	1	1	1	1	1	1	0	0	0
-43.75°	1	1	1	1	1	1	1	0	0	0	0
-45°	1	1	1	1	1	1	1	0	0	0	0
-46.25°	1	1	1	1	1	1	0	0	0	0	0
-47.5°	1	1	1	1	1	0	0	0	0	0	0
-48.75°	1	1	1	1	0	0	0	0	0	0	0
-50°	1	1	1	0	0	0	0	0	0	0	0
-51.25°	1	1	0	0	0	0	0	0	0	0	0
-52.5°	1	0	0	0	0	0	0	0	0	0	0
-53.75°	0	0	0	0	0	0	0	0	0	0	0
-55°	0	0	0	0	0	0	0	0	0	0	0
-56.25°	0	0	0	0	0	0	0	0	0	0	0
-57.5°	0	0	0	0	0	0	0	0	0	0	0
-58.75°	0	0	0	0	0	0	0	0	0	0	0
-60°	0	0	0	0	0	0	0	0	0	0	0
-61.25°	0	0	0	0	0	0	0	0	0	0	0
-62.5°	0	0	0	0	0	0	0	0	0	0	0
-63.75°	0	0	0	0	0	0	0	0	0	0	0
-65°	0	0	0	0	0	0	0	0	0	0	0
-66.25°	0	0	0	0	0	0	0	0	0	0	0
-67.5°	0	0	0	0	0	0	0	0	0	0	0
-68.75°	0	0	0	0	0	0	0	0	0	0	0
-70°	0	0	0	0	0	0	0	0	0	0	0
-71.25°	0	0	0	0	0	0	0	0	0	0	0
-72.5°	0	0	0	0	0	0	0	0	0	0	0
-73.75°	0	0	0	0	0	0	0	0	0	0	0
-75°	0	0	0	0	0	0	0	0	0	0	0
-76.25°	0	0	0	0	0	0	0	0	0	0	0
-77.5°	0	0	0	0	0	0	0	0	0	0	0



REPORT NUMBER: P29548 (CONVERTED FROM TYPE C PHOTOMETRY)

CATALOG NUMBER: 1002-[A1, P1, S1, SU1]-FL-LEDCB-F-BK-LC1-UNV

**CANDELA DISTRIBUTION (continued):**

	47.5°	48.75°	50°	51.25°	52.5°	53.75°	55°	56.25°	57.5°	58.75°	60°
-78.75°	0	0	0	0	0	0	0	0	0	0	0
-80°	0	0	0	0	0	0	0	0	0	0	0
-81.25°	0	0	0	0	0	0	0	0	0	0	0
-82.5°	0	0	0	0	0	0	0	0	0	0	0
-83.75°	0	0	0	0	0	0	0	0	0	0	0
-85°	0	0	0	0	0	0	0	0	0	0	0
-86.25°	0	0	0	0	0	0	0	0	0	0	0
-87.5°	0	0	0	0	0	0	0	0	0	0	0
-88.75°	0	0	0	0	0	0	0	0	0	0	0
-90°	0	0	0	0	0	0	0	0	0	0	0



REPORT NUMBER: P29548 (CONVERTED FROM TYPE C PHOTOMETRY)  
 CATALOG NUMBER: 1002-[A1, P1, S1, SU1]-FL-LEDCB-F-BK-LC1-UNV

**CANDELA DISTRIBUTION (continued):**

	61.25°	62.5°	63.75°	65°	66.25°	67.5°	68.75°	70°	71.25°	72.5°	73.75°
90°	0	0	0	0	0	0	0	0	0	0	0
88.75°	0	0	0	0	0	0	0	0	0	0	0
87.5°	0	0	0	0	0	0	0	0	0	0	0
86.25°	0	0	0	0	0	0	0	0	0	0	0
85°	0	0	0	0	0	0	0	0	0	0	0
83.75°	0	0	0	0	0	0	0	0	0	0	0
82.5°	0	0	0	0	0	0	0	0	0	0	0
81.25°	0	0	0	0	0	0	0	0	0	0	0
80°	0	0	0	0	0	0	0	0	0	0	0
78.75°	0	0	0	0	0	0	0	0	0	0	0
77.5°	0	0	0	0	0	0	0	0	0	0	0
76.25°	0	0	0	0	0	0	0	0	0	0	0
75°	0	0	0	0	0	0	0	0	0	0	0
73.75°	0	0	0	0	0	0	0	0	0	0	0
72.5°	0	0	0	0	0	0	0	0	0	0	0
71.25°	0	0	0	0	0	0	0	0	0	0	0
70°	0	0	0	0	0	0	0	0	0	0	0
68.75°	0	0	0	0	0	0	0	0	0	0	0
67.5°	0	0	0	0	0	0	0	0	0	0	0
66.25°	0	0	0	0	0	0	0	0	0	0	0
65°	0	0	0	0	0	0	0	0	0	0	0
63.75°	0	0	0	0	0	0	0	0	0	0	0
62.5°	0	0	0	0	0	0	0	0	0	0	0
61.25°	0	0	0	0	0	0	0	0	0	0	0
60°	0	0	0	0	0	0	0	0	0	0	0
58.75°	0	0	0	0	0	0	0	0	0	0	0
57.5°	0	0	0	0	0	0	0	0	0	0	0
56.25°	0	0	0	0	0	0	0	0	0	0	0
55°	0	0	0	0	0	0	0	0	0	0	0
53.75°	0	0	0	0	0	0	0	0	0	0	0
52.5°	0	0	0	0	0	0	0	0	0	0	0
51.25°	0	0	0	0	0	0	0	0	0	0	0
50°	0	0	0	0	0	0	0	0	0	0	0
48.75°	0	0	0	0	0	0	0	0	0	0	0
47.5°	0	0	0	0	0	0	0	0	0	0	0
46.25°	0	0	0	0	0	0	0	0	0	0	0
45°	0	0	0	0	0	0	0	0	0	0	0
43.75°	0	0	0	0	0	0	0	0	0	0	0
42.5°	0	0	0	0	0	0	0	0	0	0	0
41.25°	0	0	0	0	0	0	0	0	0	0	0
40°	0	0	0	0	0	0	0	0	0	0	0
38.75°	0	0	0	0	0	0	0	0	0	0	0
37.5°	0	0	0	0	0	0	0	0	0	0	0
36.25°	0	0	0	0	0	0	0	0	0	0	0
35°	0	0	0	0	0	0	0	0	0	0	0



REPORT NUMBER: P29548 (CONVERTED FROM TYPE C PHOTOMETRY)  
 CATALOG NUMBER: 1002-[A1, P1, S1, SU1]-FL-LEDCB-F-BK-LC1-UNV

**CANDELA DISTRIBUTION (continued):**

	61.25°	62.5°	63.75°	65°	66.25°	67.5°	68.75°	70°	71.25°	72.5°	73.75°
33.75°	0	0	0	0	0	0	0	0	0	0	0
32.5°	1	0	0	0	0	0	0	0	0	0	0
31.25°	1	0	0	0	0	0	0	0	0	0	0
30°	1	0	0	0	0	0	0	0	0	0	0
28.75°	1	1	0	0	0	0	0	0	0	0	0
27.5°	1	1	0	0	0	0	0	0	0	0	0
26.25°	1	1	0	0	0	0	0	0	0	0	0
25°	1	1	0	0	0	0	0	0	0	0	0
23.75°	1	1	1	0	0	0	0	0	0	0	0
22.5°	1	1	1	0	0	0	0	0	0	0	0
21.25°	1	1	1	0	0	0	0	0	0	0	0
20°	1	1	1	0	0	0	0	0	0	0	0
18.75°	1	1	1	0	0	0	0	0	0	0	0
17.5°	1	1	1	1	0	0	0	0	0	0	0
16.25°	1	1	1	1	0	0	0	0	0	0	0
15°	1	1	1	1	0	0	0	0	0	0	0
13.75°	1	1	1	1	0	0	0	0	0	0	0
12.5°	1	1	1	1	0	0	0	0	0	0	0
11.25°	1	1	1	1	0	0	0	0	0	0	0
10°	1	1	1	1	0	0	0	0	0	0	0
8.75°	1	1	1	1	0	0	0	0	0	0	0
7.5°	1	1	1	1	0	0	0	0	0	0	0
6.25°	1	1	1	1	0	0	0	0	0	0	0
5°	1	1	1	1	0	0	0	0	0	0	0
3.75°	1	1	1	1	0	0	0	0	0	0	0
2.5°	1	1	1	1	0	0	0	0	0	0	0
1.25°	1	1	1	1	0	0	0	0	0	0	0
0°	1	1	1	1	1	0	0	0	0	0	0
-1.25°	1	1	1	1	0	0	0	0	0	0	0
-2.5°	1	1	1	1	0	0	0	0	0	0	0
-3.75°	1	1	1	1	0	0	0	0	0	0	0
-5°	1	1	1	1	0	0	0	0	0	0	0
-6.25°	1	1	1	1	0	0	0	0	0	0	0
-7.5°	1	1	1	1	0	0	0	0	0	0	0
-8.75°	1	1	1	1	0	0	0	0	0	0	0
-10°	1	1	1	1	0	0	0	0	0	0	0
-11.25°	1	1	1	1	0	0	0	0	0	0	0
-12.5°	1	1	1	1	0	0	0	0	0	0	0
-13.75°	1	1	1	1	0	0	0	0	0	0	0
-15°	1	1	1	1	0	0	0	0	0	0	0
-16.25°	1	1	1	1	0	0	0	0	0	0	0
-17.5°	1	1	1	1	0	0	0	0	0	0	0
-18.75°	1	1	1	0	0	0	0	0	0	0	0
-20°	1	1	1	0	0	0	0	0	0	0	0
-21.25°	1	1	1	0	0	0	0	0	0	0	0



REPORT NUMBER: P29548 (CONVERTED FROM TYPE C PHOTOMETRY)  
 CATALOG NUMBER: 1002-[A1, P1, S1, SU1]-FL-LEDCB-F-BK-LC1-UNV

**CANDELA DISTRIBUTION (continued):**

	61.25°	62.5°	63.75°	65°	66.25°	67.5°	68.75°	70°	71.25°	72.5°	73.75°
-22.5°	1	1	1	0	0	0	0	0	0	0	0
-23.75°	1	1	1	0	0	0	0	0	0	0	0
-25°	1	1	0	0	0	0	0	0	0	0	0
-26.25°	1	1	0	0	0	0	0	0	0	0	0
-27.5°	1	1	0	0	0	0	0	0	0	0	0
-28.75°	1	1	0	0	0	0	0	0	0	0	0
-30°	1	0	0	0	0	0	0	0	0	0	0
-31.25°	1	0	0	0	0	0	0	0	0	0	0
-32.5°	1	0	0	0	0	0	0	0	0	0	0
-33.75°	0	0	0	0	0	0	0	0	0	0	0
-35°	0	0	0	0	0	0	0	0	0	0	0
-36.25°	0	0	0	0	0	0	0	0	0	0	0
-37.5°	0	0	0	0	0	0	0	0	0	0	0
-38.75°	0	0	0	0	0	0	0	0	0	0	0
-40°	0	0	0	0	0	0	0	0	0	0	0
-41.25°	0	0	0	0	0	0	0	0	0	0	0
-42.5°	0	0	0	0	0	0	0	0	0	0	0
-43.75°	0	0	0	0	0	0	0	0	0	0	0
-45°	0	0	0	0	0	0	0	0	0	0	0
-46.25°	0	0	0	0	0	0	0	0	0	0	0
-47.5°	0	0	0	0	0	0	0	0	0	0	0
-48.75°	0	0	0	0	0	0	0	0	0	0	0
-50°	0	0	0	0	0	0	0	0	0	0	0
-51.25°	0	0	0	0	0	0	0	0	0	0	0
-52.5°	0	0	0	0	0	0	0	0	0	0	0
-53.75°	0	0	0	0	0	0	0	0	0	0	0
-55°	0	0	0	0	0	0	0	0	0	0	0
-56.25°	0	0	0	0	0	0	0	0	0	0	0
-57.5°	0	0	0	0	0	0	0	0	0	0	0
-58.75°	0	0	0	0	0	0	0	0	0	0	0
-60°	0	0	0	0	0	0	0	0	0	0	0
-61.25°	0	0	0	0	0	0	0	0	0	0	0
-62.5°	0	0	0	0	0	0	0	0	0	0	0
-63.75°	0	0	0	0	0	0	0	0	0	0	0
-65°	0	0	0	0	0	0	0	0	0	0	0
-66.25°	0	0	0	0	0	0	0	0	0	0	0
-67.5°	0	0	0	0	0	0	0	0	0	0	0
-68.75°	0	0	0	0	0	0	0	0	0	0	0
-70°	0	0	0	0	0	0	0	0	0	0	0
-71.25°	0	0	0	0	0	0	0	0	0	0	0
-72.5°	0	0	0	0	0	0	0	0	0	0	0
-73.75°	0	0	0	0	0	0	0	0	0	0	0
-75°	0	0	0	0	0	0	0	0	0	0	0
-76.25°	0	0	0	0	0	0	0	0	0	0	0
-77.5°	0	0	0	0	0	0	0	0	0	0	0



REPORT NUMBER: P29548 (CONVERTED FROM TYPE C PHOTOMETRY)

CATALOG NUMBER: 1002-[A1, P1, S1, SU1]-FL-LEDCB-F-BK-LC1-UNV

**CANDELA DISTRIBUTION (continued):**

	61.25°	62.5°	63.75°	65°	66.25°	67.5°	68.75°	70°	71.25°	72.5°	73.75°
-78.75°	0	0	0	0	0	0	0	0	0	0	0
-80°	0	0	0	0	0	0	0	0	0	0	0
-81.25°	0	0	0	0	0	0	0	0	0	0	0
-82.5°	0	0	0	0	0	0	0	0	0	0	0
-83.75°	0	0	0	0	0	0	0	0	0	0	0
-85°	0	0	0	0	0	0	0	0	0	0	0
-86.25°	0	0	0	0	0	0	0	0	0	0	0
-87.5°	0	0	0	0	0	0	0	0	0	0	0
-88.75°	0	0	0	0	0	0	0	0	0	0	0
-90°	0	0	0	0	0	0	0	0	0	0	0



REPORT NUMBER: P29548 (CONVERTED FROM TYPE C PHOTOMETRY)  
 CATALOG NUMBER: 1002-[A1, P1, S1, SU1]-FL-LEDCB-F-BK-LC1-UNV

**CANDELA DISTRIBUTION (continued):**

	75°	76.25°	77.5°	78.75°	80°	81.25°	82.5°	83.75°	85°	86.25°	87.5°
90°	0	0	0	0	0	0	0	0	0	0	0
88.75°	0	0	0	0	0	0	0	0	0	0	0
87.5°	0	0	0	0	0	0	0	0	0	0	0
86.25°	0	0	0	0	0	0	0	0	0	0	0
85°	0	0	0	0	0	0	0	0	0	0	0
83.75°	0	0	0	0	0	0	0	0	0	0	0
82.5°	0	0	0	0	0	0	0	0	0	0	0
81.25°	0	0	0	0	0	0	0	0	0	0	0
80°	0	0	0	0	0	0	0	0	0	0	0
78.75°	0	0	0	0	0	0	0	0	0	0	0
77.5°	0	0	0	0	0	0	0	0	0	0	0
76.25°	0	0	0	0	0	0	0	0	0	0	0
75°	0	0	0	0	0	0	0	0	0	0	0
73.75°	0	0	0	0	0	0	0	0	0	0	0
72.5°	0	0	0	0	0	0	0	0	0	0	0
71.25°	0	0	0	0	0	0	0	0	0	0	0
70°	0	0	0	0	0	0	0	0	0	0	0
68.75°	0	0	0	0	0	0	0	0	0	0	0
67.5°	0	0	0	0	0	0	0	0	0	0	0
66.25°	0	0	0	0	0	0	0	0	0	0	0
65°	0	0	0	0	0	0	0	0	0	0	0
63.75°	0	0	0	0	0	0	0	0	0	0	0
62.5°	0	0	0	0	0	0	0	0	0	0	0
61.25°	0	0	0	0	0	0	0	0	0	0	0
60°	0	0	0	0	0	0	0	0	0	0	0
58.75°	0	0	0	0	0	0	0	0	0	0	0
57.5°	0	0	0	0	0	0	0	0	0	0	0
56.25°	0	0	0	0	0	0	0	0	0	0	0
55°	0	0	0	0	0	0	0	0	0	0	0
53.75°	0	0	0	0	0	0	0	0	0	0	0
52.5°	0	0	0	0	0	0	0	0	0	0	0
51.25°	0	0	0	0	0	0	0	0	0	0	0
50°	0	0	0	0	0	0	0	0	0	0	0
48.75°	0	0	0	0	0	0	0	0	0	0	0
47.5°	0	0	0	0	0	0	0	0	0	0	0
46.25°	0	0	0	0	0	0	0	0	0	0	0
45°	0	0	0	0	0	0	0	0	0	0	0
43.75°	0	0	0	0	0	0	0	0	0	0	0
42.5°	0	0	0	0	0	0	0	0	0	0	0
41.25°	0	0	0	0	0	0	0	0	0	0	0
40°	0	0	0	0	0	0	0	0	0	0	0
38.75°	0	0	0	0	0	0	0	0	0	0	0
37.5°	0	0	0	0	0	0	0	0	0	0	0
36.25°	0	0	0	0	0	0	0	0	0	0	0
35°	0	0	0	0	0	0	0	0	0	0	0



REPORT NUMBER: P29548 (CONVERTED FROM TYPE C PHOTOMETRY)  
 CATALOG NUMBER: 1002-[A1, P1, S1, SU1]-FL-LEDCB-F-BK-LC1-UNV

**CANDELA DISTRIBUTION (continued):**

	75°	76.25°	77.5°	78.75°	80°	81.25°	82.5°	83.75°	85°	86.25°	87.5°
33.75°	0	0	0	0	0	0	0	0	0	0	0
32.5°	0	0	0	0	0	0	0	0	0	0	0
31.25°	0	0	0	0	0	0	0	0	0	0	0
30°	0	0	0	0	0	0	0	0	0	0	0
28.75°	0	0	0	0	0	0	0	0	0	0	0
27.5°	0	0	0	0	0	0	0	0	0	0	0
26.25°	0	0	0	0	0	0	0	0	0	0	0
25°	0	0	0	0	0	0	0	0	0	0	0
23.75°	0	0	0	0	0	0	0	0	0	0	0
22.5°	0	0	0	0	0	0	0	0	0	0	0
21.25°	0	0	0	0	0	0	0	0	0	0	0
20°	0	0	0	0	0	0	0	0	0	0	0
18.75°	0	0	0	0	0	0	0	0	0	0	0
17.5°	0	0	0	0	0	0	0	0	0	0	0
16.25°	0	0	0	0	0	0	0	0	0	0	0
15°	0	0	0	0	0	0	0	0	0	0	0
13.75°	0	0	0	0	0	0	0	0	0	0	0
12.5°	0	0	0	0	0	0	0	0	0	0	0
11.25°	0	0	0	0	0	0	0	0	0	0	0
10°	0	0	0	0	0	0	0	0	0	0	0
8.75°	0	0	0	0	0	0	0	0	0	0	0
7.5°	0	0	0	0	0	0	0	0	0	0	0
6.25°	0	0	0	0	0	0	0	0	0	0	0
5°	0	0	0	0	0	0	0	0	0	0	0
3.75°	0	0	0	0	0	0	0	0	0	0	0
2.5°	0	0	0	0	0	0	0	0	0	0	0
1.25°	0	0	0	0	0	0	0	0	0	0	0
0°	0	0	0	0	0	0	0	0	0	0	0
-1.25°	0	0	0	0	0	0	0	0	0	0	0
-2.5°	0	0	0	0	0	0	0	0	0	0	0
-3.75°	0	0	0	0	0	0	0	0	0	0	0
-5°	0	0	0	0	0	0	0	0	0	0	0
-6.25°	0	0	0	0	0	0	0	0	0	0	0
-7.5°	0	0	0	0	0	0	0	0	0	0	0
-8.75°	0	0	0	0	0	0	0	0	0	0	0
-10°	0	0	0	0	0	0	0	0	0	0	0
-11.25°	0	0	0	0	0	0	0	0	0	0	0
-12.5°	0	0	0	0	0	0	0	0	0	0	0
-13.75°	0	0	0	0	0	0	0	0	0	0	0
-15°	0	0	0	0	0	0	0	0	0	0	0
-16.25°	0	0	0	0	0	0	0	0	0	0	0
-17.5°	0	0	0	0	0	0	0	0	0	0	0
-18.75°	0	0	0	0	0	0	0	0	0	0	0
-20°	0	0	0	0	0	0	0	0	0	0	0
-21.25°	0	0	0	0	0	0	0	0	0	0	0





REPORT NUMBER: P29548 (CONVERTED FROM TYPE C PHOTOMETRY)  
 CATALOG NUMBER: 1002-[A1, P1, S1, SU1]-FL-LEDCB-F-BK-LC1-UNV

**CANDELA DISTRIBUTION (continued):**

	75°	76.25°	77.5°	78.75°	80°	81.25°	82.5°	83.75°	85°	86.25°	87.5°
-22.5°	0	0	0	0	0	0	0	0	0	0	0
-23.75°	0	0	0	0	0	0	0	0	0	0	0
-25°	0	0	0	0	0	0	0	0	0	0	0
-26.25°	0	0	0	0	0	0	0	0	0	0	0
-27.5°	0	0	0	0	0	0	0	0	0	0	0
-28.75°	0	0	0	0	0	0	0	0	0	0	0
-30°	0	0	0	0	0	0	0	0	0	0	0
-31.25°	0	0	0	0	0	0	0	0	0	0	0
-32.5°	0	0	0	0	0	0	0	0	0	0	0
-33.75°	0	0	0	0	0	0	0	0	0	0	0
-35°	0	0	0	0	0	0	0	0	0	0	0
-36.25°	0	0	0	0	0	0	0	0	0	0	0
-37.5°	0	0	0	0	0	0	0	0	0	0	0
-38.75°	0	0	0	0	0	0	0	0	0	0	0
-40°	0	0	0	0	0	0	0	0	0	0	0
-41.25°	0	0	0	0	0	0	0	0	0	0	0
-42.5°	0	0	0	0	0	0	0	0	0	0	0
-43.75°	0	0	0	0	0	0	0	0	0	0	0
-45°	0	0	0	0	0	0	0	0	0	0	0
-46.25°	0	0	0	0	0	0	0	0	0	0	0
-47.5°	0	0	0	0	0	0	0	0	0	0	0
-48.75°	0	0	0	0	0	0	0	0	0	0	0
-50°	0	0	0	0	0	0	0	0	0	0	0
-51.25°	0	0	0	0	0	0	0	0	0	0	0
-52.5°	0	0	0	0	0	0	0	0	0	0	0
-53.75°	0	0	0	0	0	0	0	0	0	0	0
-55°	0	0	0	0	0	0	0	0	0	0	0
-56.25°	0	0	0	0	0	0	0	0	0	0	0
-57.5°	0	0	0	0	0	0	0	0	0	0	0
-58.75°	0	0	0	0	0	0	0	0	0	0	0
-60°	0	0	0	0	0	0	0	0	0	0	0
-61.25°	0	0	0	0	0	0	0	0	0	0	0
-62.5°	0	0	0	0	0	0	0	0	0	0	0
-63.75°	0	0	0	0	0	0	0	0	0	0	0
-65°	0	0	0	0	0	0	0	0	0	0	0
-66.25°	0	0	0	0	0	0	0	0	0	0	0
-67.5°	0	0	0	0	0	0	0	0	0	0	0
-68.75°	0	0	0	0	0	0	0	0	0	0	0
-70°	0	0	0	0	0	0	0	0	0	0	0
-71.25°	0	0	0	0	0	0	0	0	0	0	0
-72.5°	0	0	0	0	0	0	0	0	0	0	0
-73.75°	0	0	0	0	0	0	0	0	0	0	0
-75°	0	0	0	0	0	0	0	0	0	0	0
-76.25°	0	0	0	0	0	0	0	0	0	0	0
-77.5°	0	0	0	0	0	0	0	0	0	0	0



REPORT NUMBER: P29548 (CONVERTED FROM TYPE C PHOTOMETRY)

CATALOG NUMBER: 1002-[A1, P1, S1, SU1]-FL-LEDCB-F-BK-LC1-UNV

**CANDELA DISTRIBUTION (continued):**

	75°	76.25°	77.5°	78.75°	80°	81.25°	82.5°	83.75°	85°	86.25°	87.5°
-78.75°	0	0	0	0	0	0	0	0	0	0	0
-80°	0	0	0	0	0	0	0	0	0	0	0
-81.25°	0	0	0	0	0	0	0	0	0	0	0
-82.5°	0	0	0	0	0	0	0	0	0	0	0
-83.75°	0	0	0	0	0	0	0	0	0	0	0
-85°	0	0	0	0	0	0	0	0	0	0	0
-86.25°	0	0	0	0	0	0	0	0	0	0	0
-87.5°	0	0	0	0	0	0	0	0	0	0	0
-88.75°	0	0	0	0	0	0	0	0	0	0	0
-90°	0	0	0	0	0	0	0	0	0	0	0



REPORT NUMBER: P29548 (CONVERTED FROM TYPE C PHOTOMETRY)  
CATALOG NUMBER: 1002-[A1, P1, S1, SU1]-FL-LEDCB-F-BK-LC1-UNV

**CANDELA DISTRIBUTION (continued):**

	88.75°	90°
90°	0	0
88.75°	0	0
87.5°	0	0
86.25°	0	0
85°	0	0
83.75°	0	0
82.5°	0	0
81.25°	0	0
80°	0	0
78.75°	0	0
77.5°	0	0
76.25°	0	0
75°	0	0
73.75°	0	0
72.5°	0	0
71.25°	0	0
70°	0	0
68.75°	0	0
67.5°	0	0
66.25°	0	0
65°	0	0
63.75°	0	0
62.5°	0	0
61.25°	0	0
60°	0	0
58.75°	0	0
57.5°	0	0
56.25°	0	0
55°	0	0
53.75°	0	0
52.5°	0	0
51.25°	0	0
50°	0	0
48.75°	0	0
47.5°	0	0
46.25°	0	0
45°	0	0
43.75°	0	0
42.5°	0	0
41.25°	0	0
40°	0	0
38.75°	0	0
37.5°	0	0
36.25°	0	0
35°	0	0



REPORT NUMBER: P29548 (CONVERTED FROM TYPE C PHOTOMETRY)  
CATALOG NUMBER: 1002-[A1, P1, S1, SU1]-FL-LEDCB-F-BK-LC1-UNV

**CANDELA DISTRIBUTION (continued):**

	88.75°	90°
33.75°	0	0
32.5°	0	0
31.25°	0	0
30°	0	0
28.75°	0	0
27.5°	0	0
26.25°	0	0
25°	0	0
23.75°	0	0
22.5°	0	0
21.25°	0	0
20°	0	0
18.75°	0	0
17.5°	0	0
16.25°	0	0
15°	0	0
13.75°	0	0
12.5°	0	0
11.25°	0	0
10°	0	0
8.75°	0	0
7.5°	0	0
6.25°	0	0
5°	0	0
3.75°	0	0
2.5°	0	0
1.25°	0	0
0°	0	0
-1.25°	0	0
-2.5°	0	0
-3.75°	0	0
-5°	0	0
-6.25°	0	0
-7.5°	0	0
-8.75°	0	0
-10°	0	0
-11.25°	0	0
-12.5°	0	0
-13.75°	0	0
-15°	0	0
-16.25°	0	0
-17.5°	0	0
-18.75°	0	0
-20°	0	0
-21.25°	0	0



REPORT NUMBER: P29548 (CONVERTED FROM TYPE C PHOTOMETRY)  
CATALOG NUMBER: 1002-[A1, P1, S1, SU1]-FL-LEDCB-F-BK-LC1-UNV

**CANDELA DISTRIBUTION (continued):**

	88.75°	90°
-22.5°	0	0
-23.75°	0	0
-25°	0	0
-26.25°	0	0
-27.5°	0	0
-28.75°	0	0
-30°	0	0
-31.25°	0	0
-32.5°	0	0
-33.75°	0	0
-35°	0	0
-36.25°	0	0
-37.5°	0	0
-38.75°	0	0
-40°	0	0
-41.25°	0	0
-42.5°	0	0
-43.75°	0	0
-45°	0	0
-46.25°	0	0
-47.5°	0	0
-48.75°	0	0
-50°	0	0
-51.25°	0	0
-52.5°	0	0
-53.75°	0	0
-55°	0	0
-56.25°	0	0
-57.5°	0	0
-58.75°	0	0
-60°	0	0
-61.25°	0	0
-62.5°	0	0
-63.75°	0	0
-65°	0	0
-66.25°	0	0
-67.5°	0	0
-68.75°	0	0
-70°	0	0
-71.25°	0	0
-72.5°	0	0
-73.75°	0	0
-75°	0	0
-76.25°	0	0
-77.5°	0	0



REPORT NUMBER: P29548 (CONVERTED FROM TYPE C PHOTOMETRY)

CATALOG NUMBER: 1002-[A1, P1, S1, SU1]-FL-LEDCB-F-BK-LC1-UNV

**CANDELA DISTRIBUTION (continued):**

	88.75°	90°
-78.75°	0	0
-80°	0	0
-81.25°	0	0
-82.5°	0	0
-83.75°	0	0
-85°	0	0
-86.25°	0	0
-87.5°	0	0
-88.75°	0	0
-90°	0	0

(END OF REPORT)